Appendix C

Data Completion Diagrams for CFA-1931 and CFA-1932

WELL NAME: **CFA-1931**
Facility: CFA Landfill
Well Type: Monitor-Vapor extraction
Well Status: Active
Year Drilled: 2004
Total Depth: 566'
Drilling Start Date: 12/8/04 Drilling End Date: 12/15/04
Complete Start Date: 12/15/04 Complete End Date: 1/18/05
Completion Depth: 520'

Driller: Dynatec/Rosario,Jensen
Geologist: G. Oberhansley,D. Bates, E. Whitmore /N. Wind
Drill Method: Air Rotary
Drill Fluid: Air/Water
Elevation: (29 BC)

Todays Date: 1/18/05
Water Level: 484'
Water Level Date: 1/18/05
Water Level Access: 1"stainless steel +2.7'-494.2'



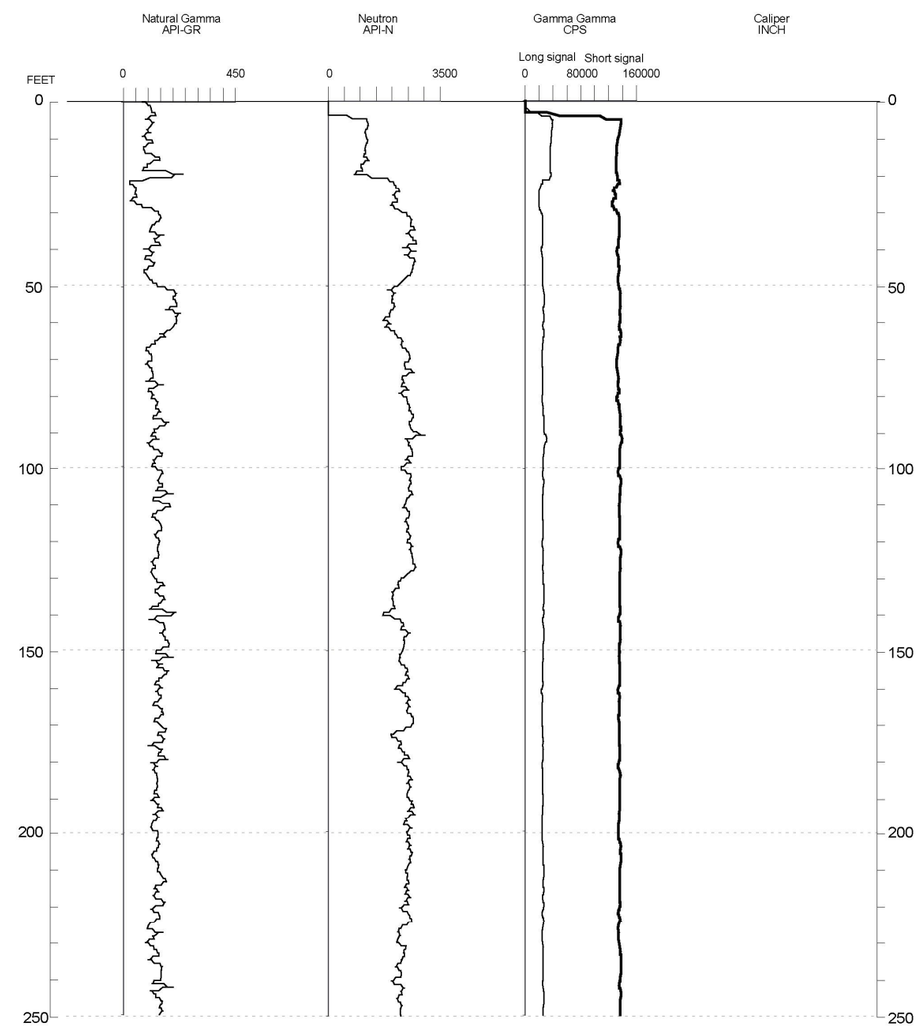

WELL NAME: **CFA-1931**



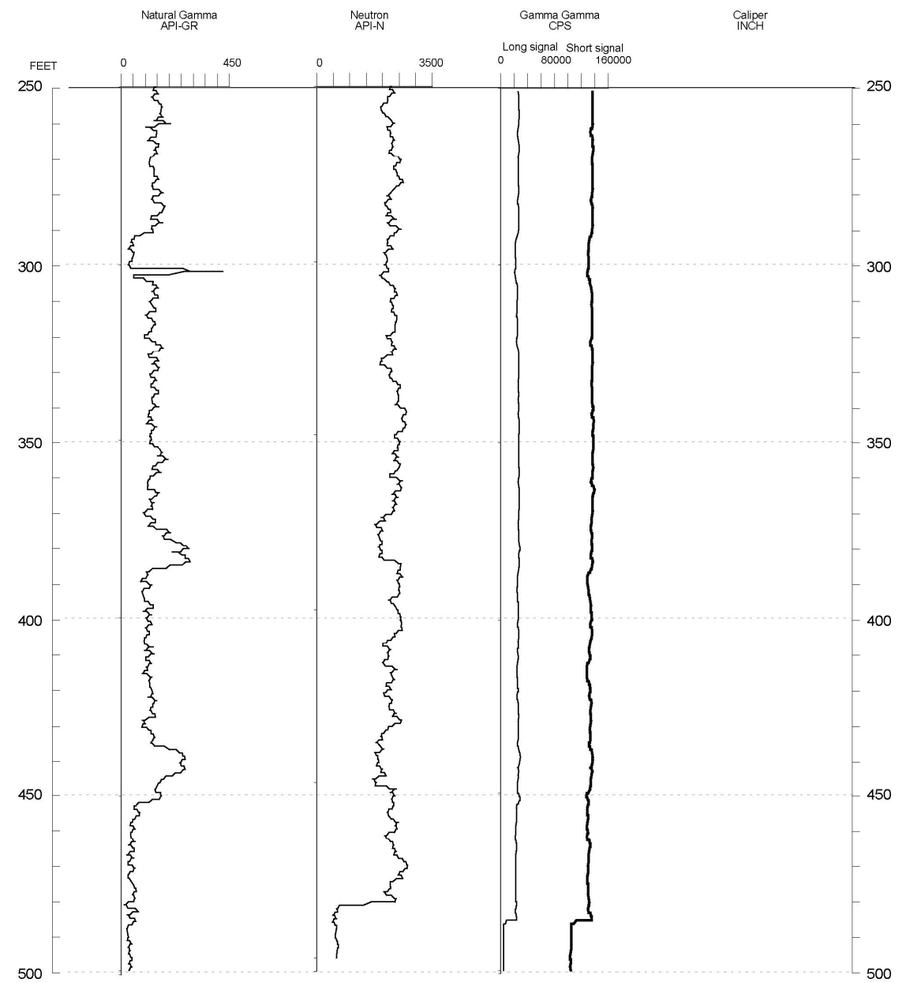

WELL NAME: **CFA-1931**

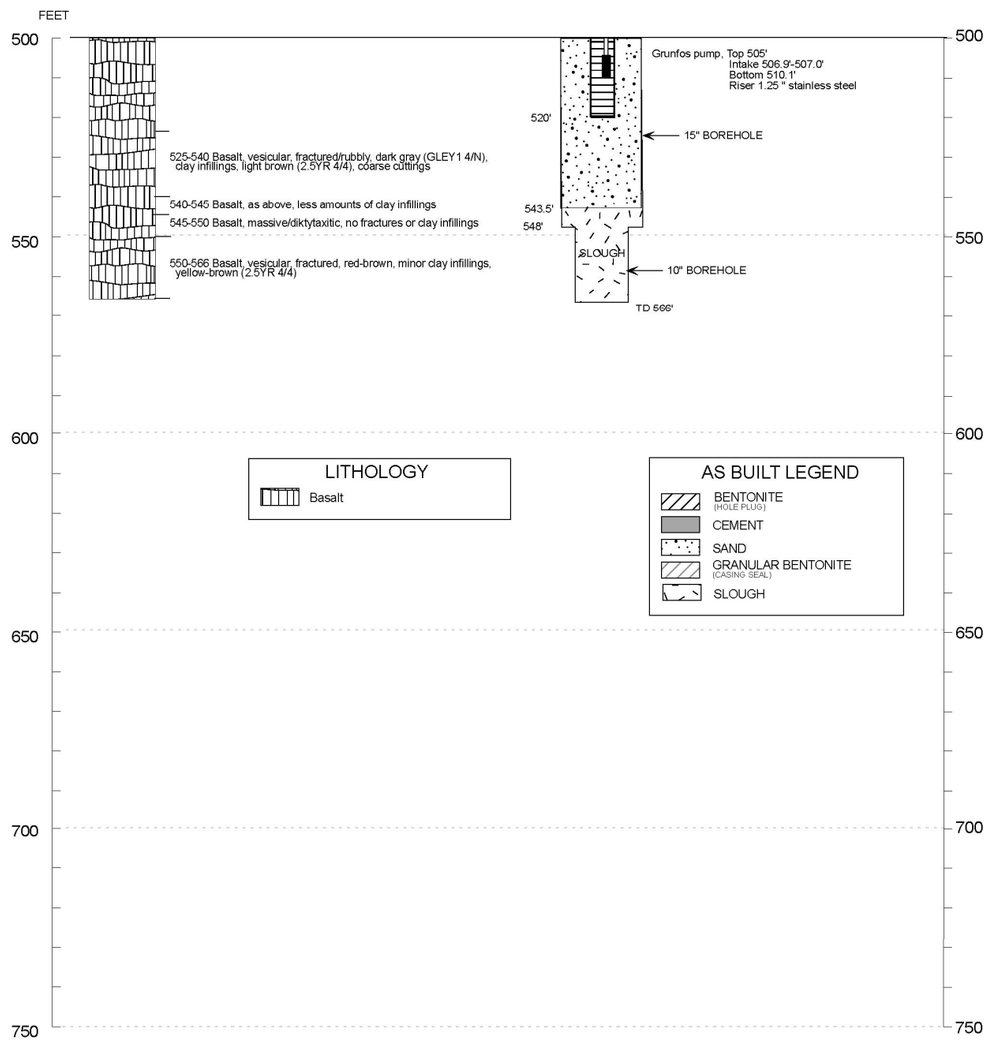

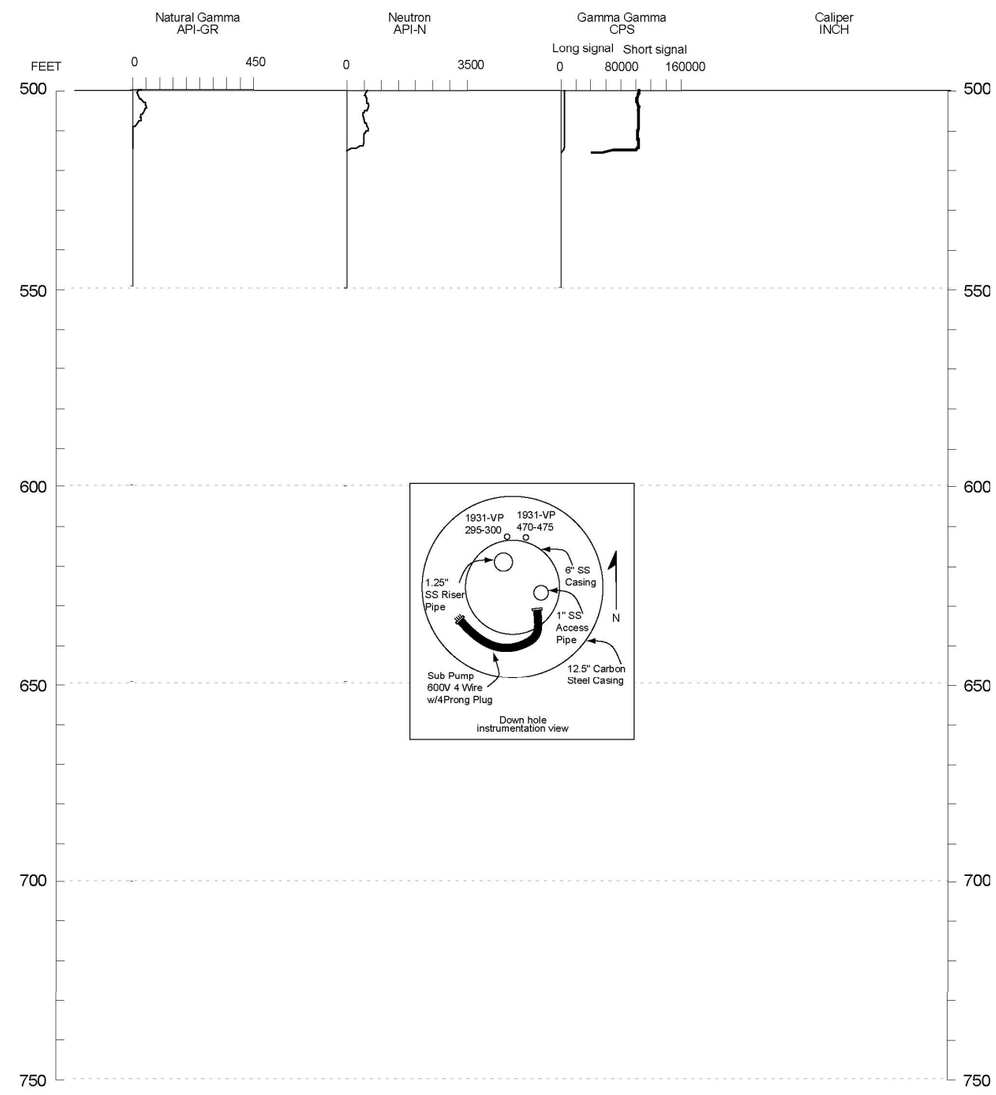

WELL NAME: **CFA-1932**
Facility: CFA Landfill
Well Type: Monitor-Vapor extraction
Well Status: Active
Year Drilled: 2004
Total Depth: 548.5'
Drilling Start Date: 12/18/04 Drilling End Date: 12/21/04
Complete Start Date: 12/21/04 Complete End Date: 1/18/05
Completion Depth: 525'

Driller: Dynatec/Rosario,Jensen
Geologist: G. Oberhansley, D. Bates/N. Wind
Drill Method: Air Rotary
Drill Fluid: Air/Water
Elevation: (29 BC)

Todays Date: 1/27/05
Water Level: 490.9'
Water Level Date: 1/18/05
Water Level Access: 1"stainless steel +2.7'-495.5'



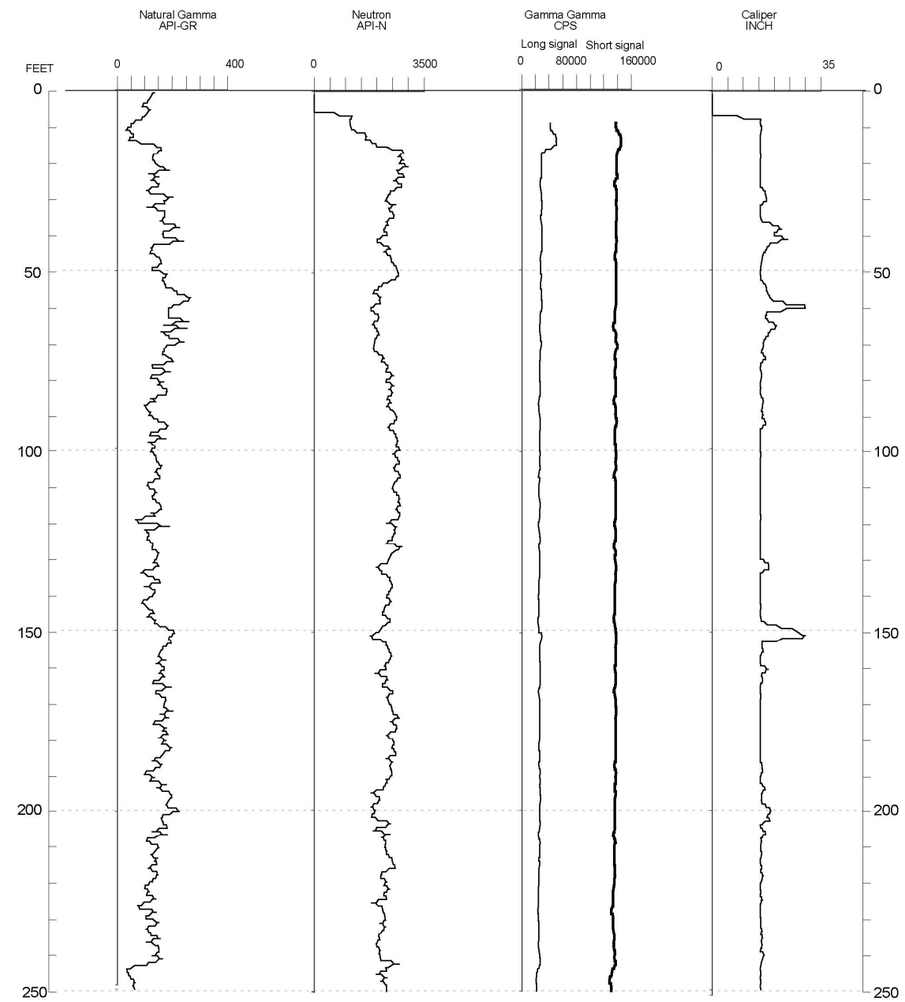

WELL NAME: **CFA-1932**



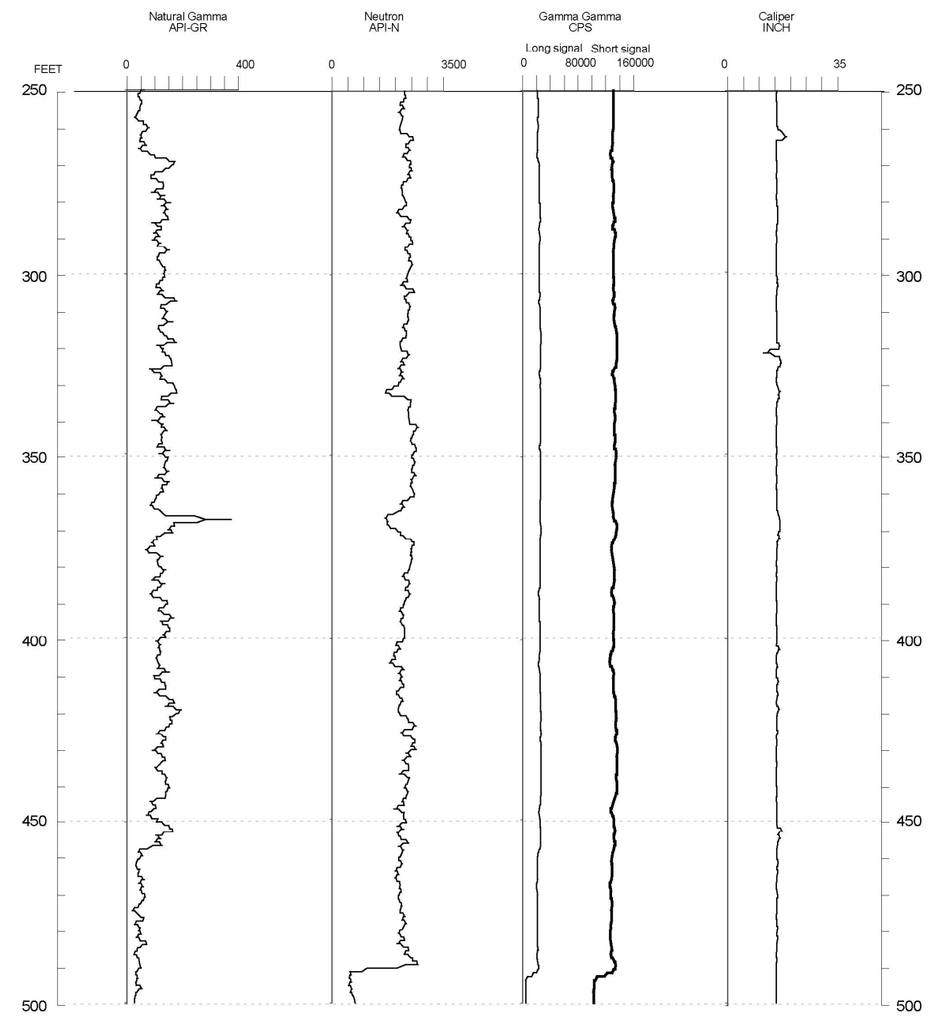

WELL NAME: **CFA-1932**

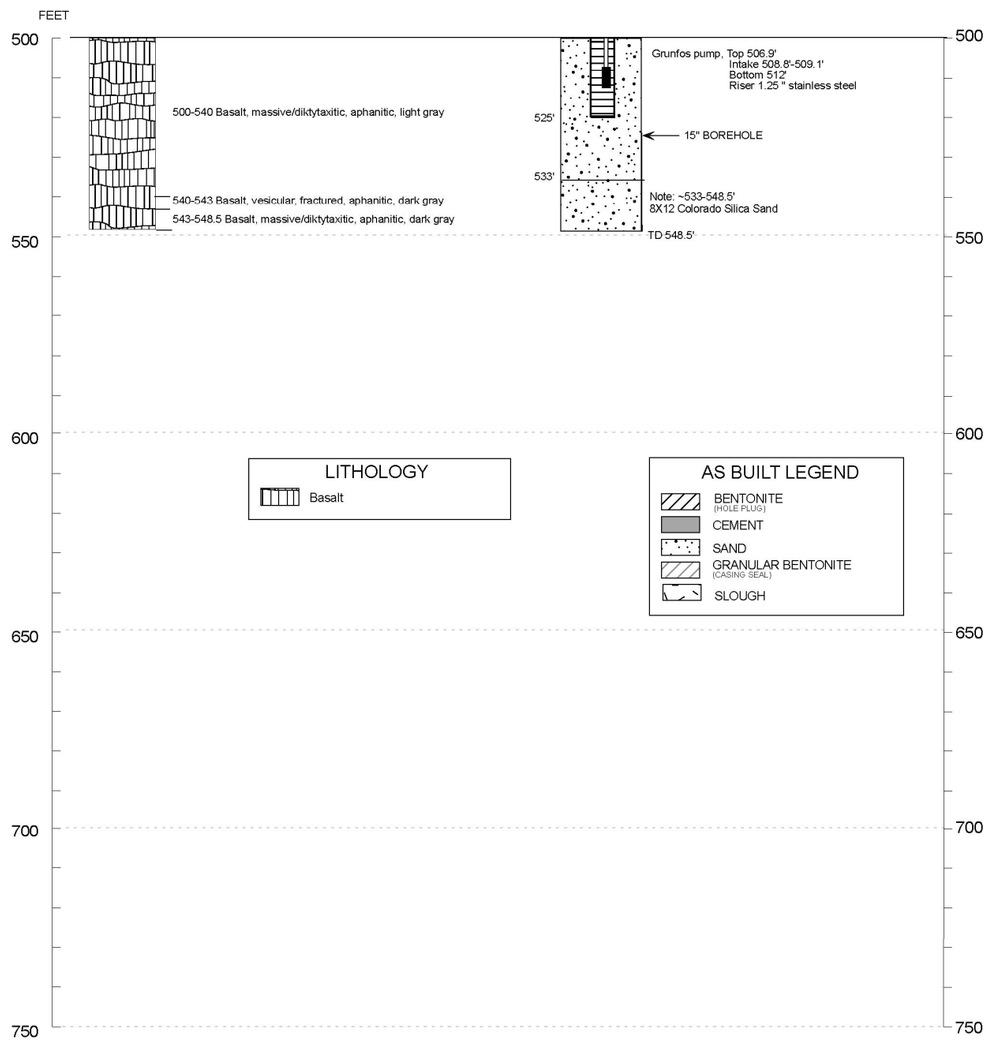

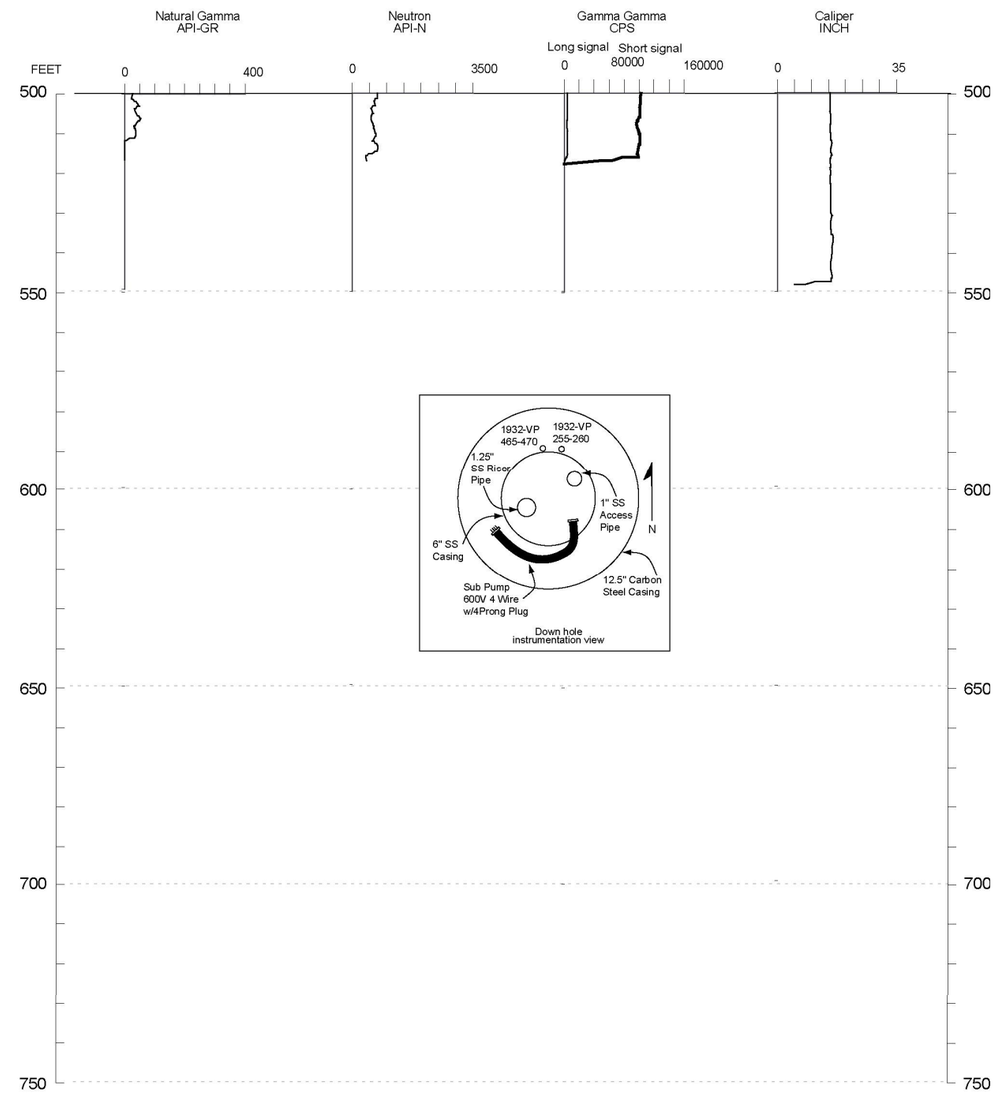

Appendix D

Project Photos of CFA-1931 and CFA-1932

Figure D-1. Dynatec's dual-rotary drill rig (Foremost DR-24) and accessory equipment used for drilling CFA-1931.

Figure D-2. Dynatec's dual-rotary drill rig (Foremost DR-24) and accessory equipment used for drilling CFA-1932. Note: Hurricane 755 vacuum (set above frac tank) was used while drilling surface soils and gravels.