Appendix B

Probe Location Figures

Appendix B

Probe Location Figures

Appendix B provides figures showing probe locations discussed in the main body of this report and listed in Appendix A.

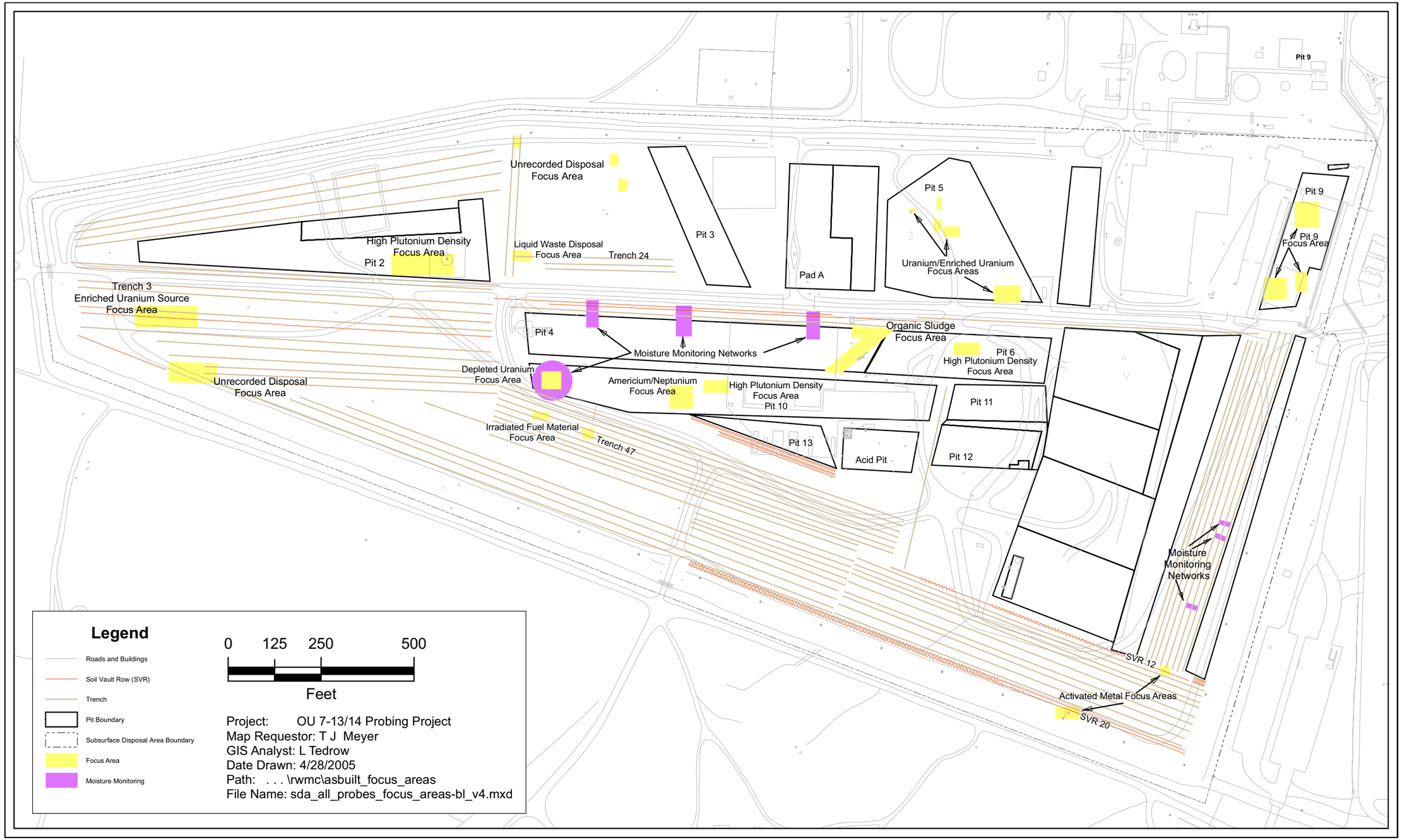

Figure B-1. Subsurface Disposal Area probe focus areas and moisture monitoring networks.

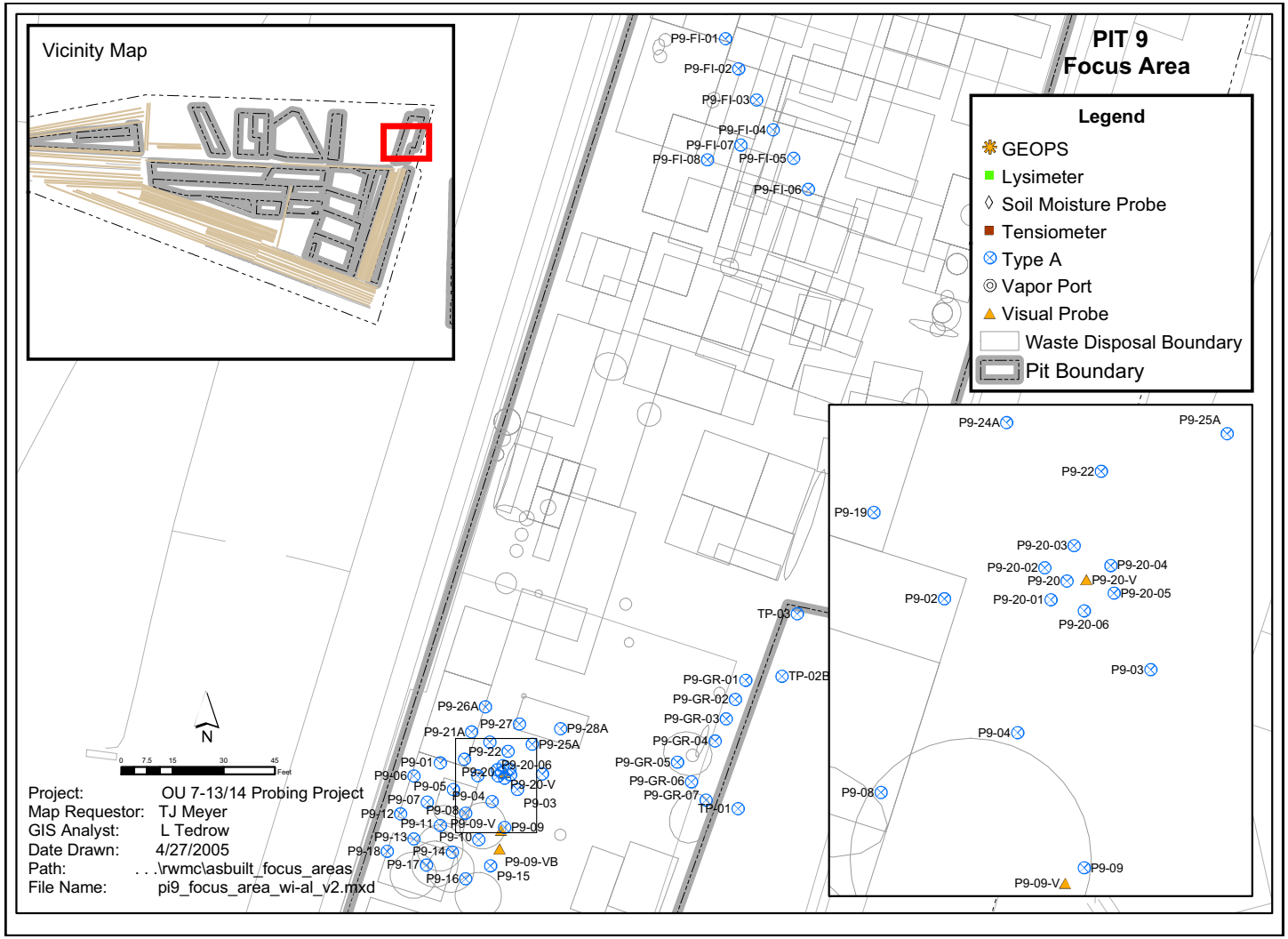

Figure B-2. Probes installed in the Pit 9 focus area.

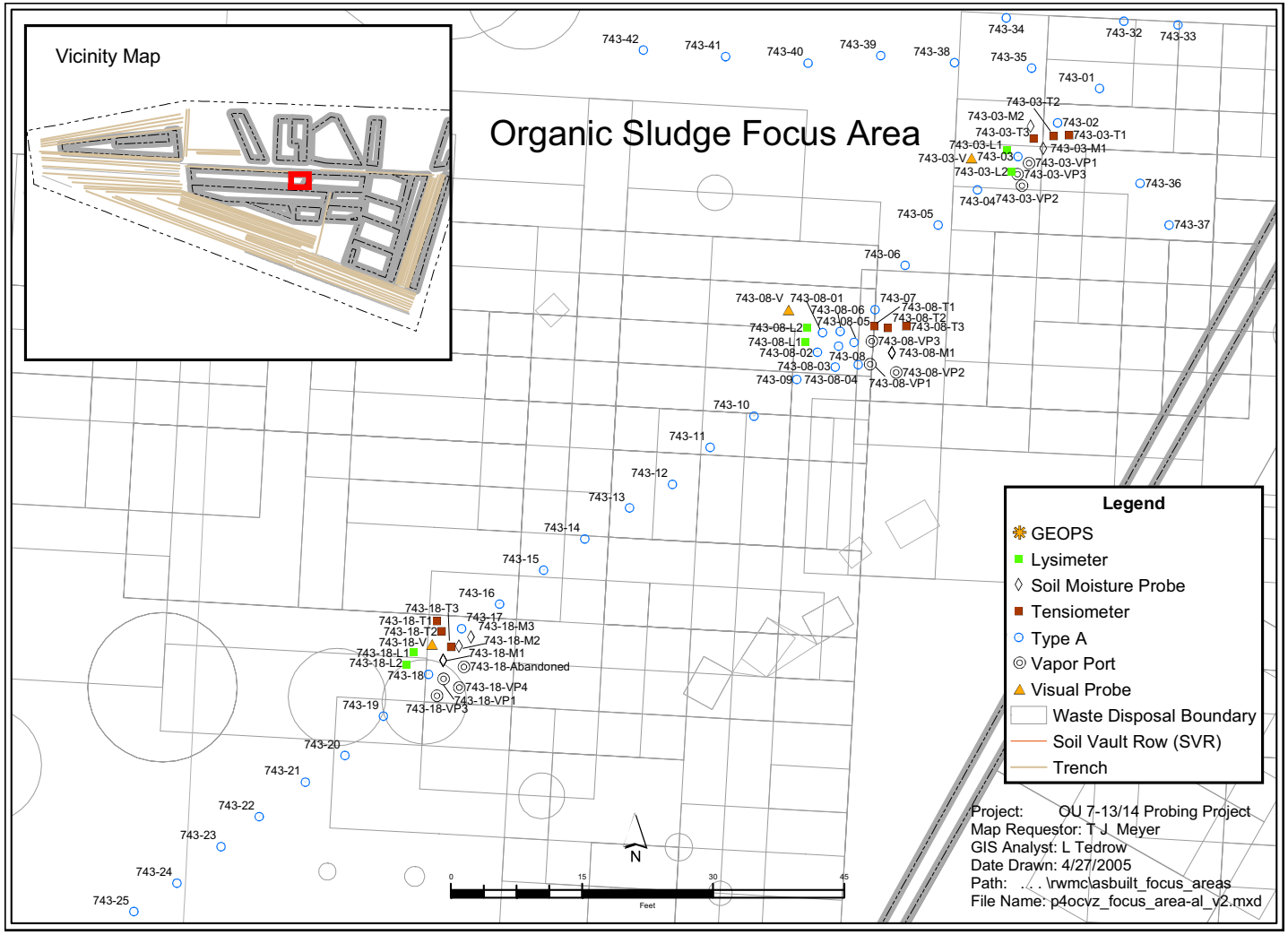

Figure B-3. Probes installed in the Organic Sludge Focus Area in the east end of Pit 4.

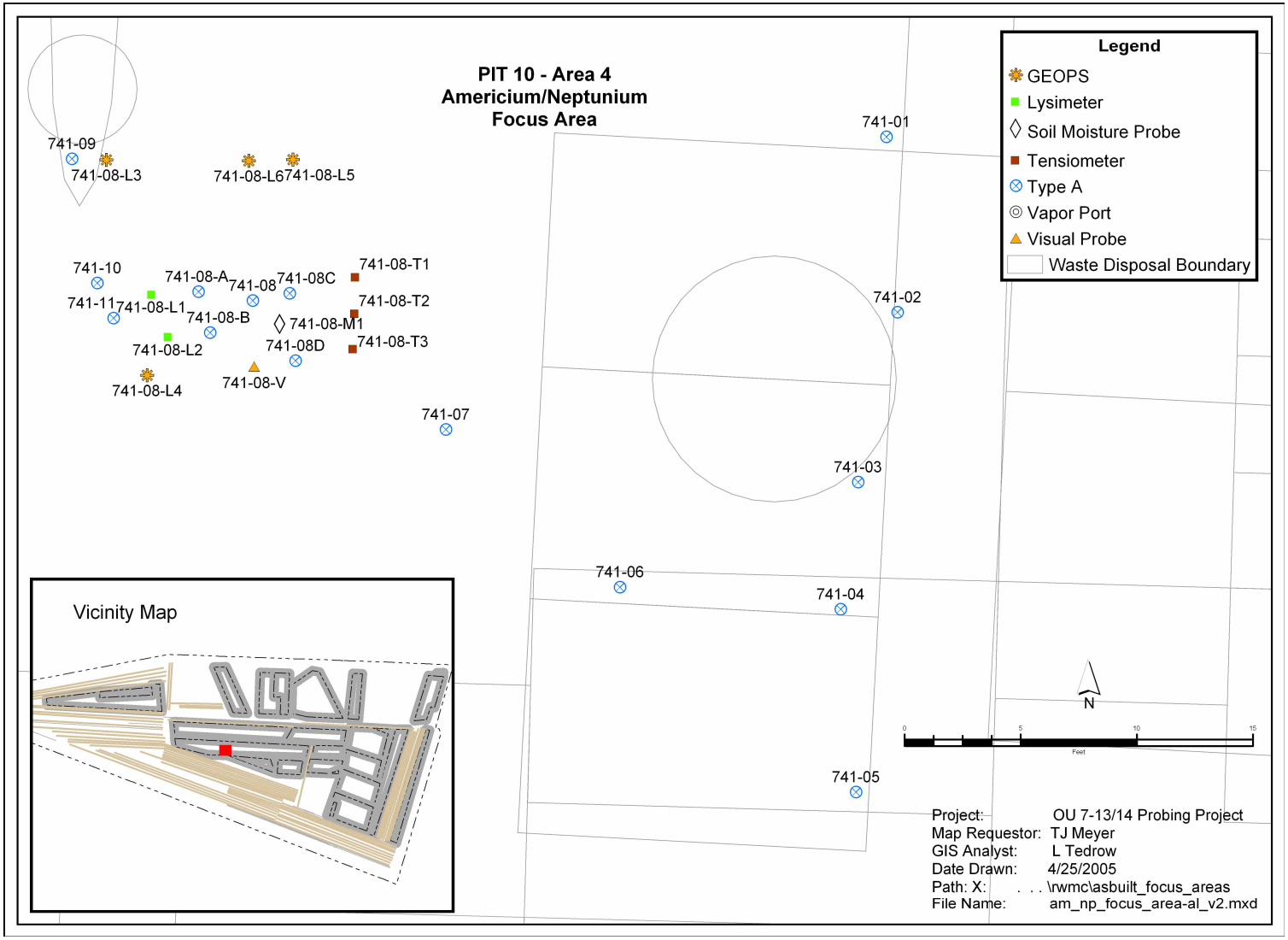

Figure B-4. Probes installed in the Americium and Neptunium Focus Area in the central portion of Area 4, Pit 10.

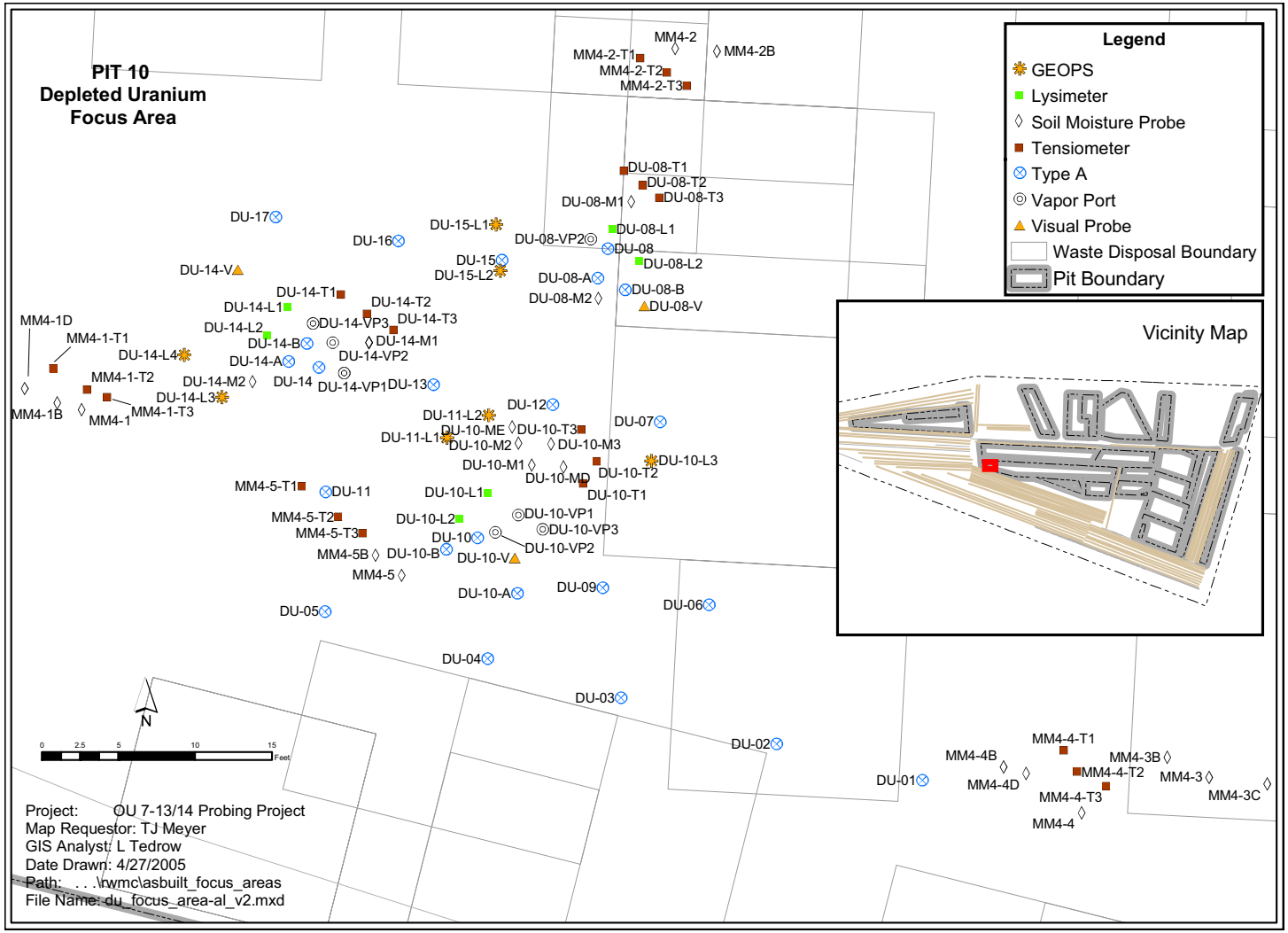

Figure B-5. Probes installed in the Depleted Uranium Focus Area in the west end of Pit 10.

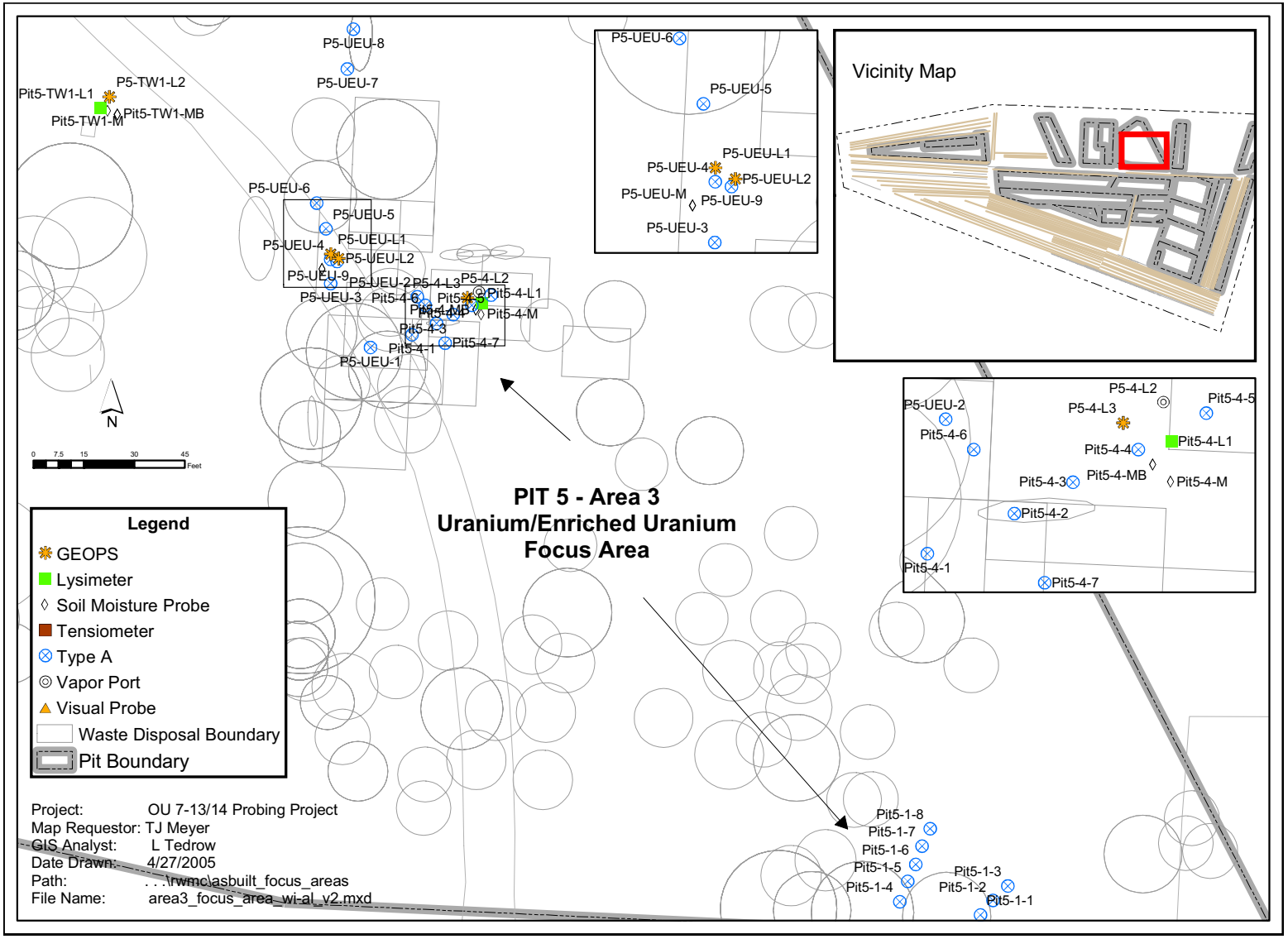

Figure B-6. Probes installed in the Uranium and Enriched Uranium Focus area in Area 3, Pit 5.

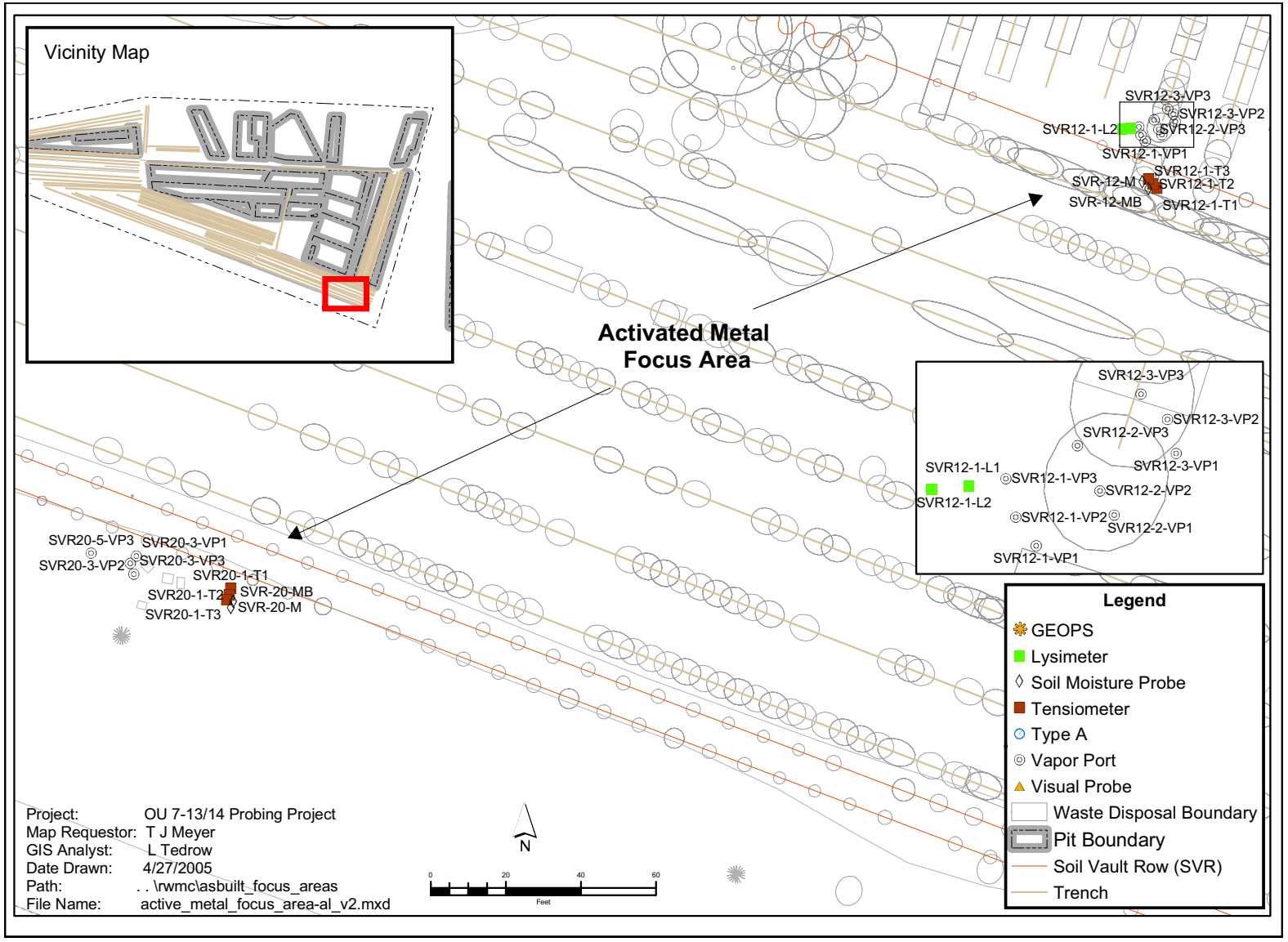

Figure B-7. Probes installed in the Activated Metals Focus Area in Soil Vault Rows 12 and 20.

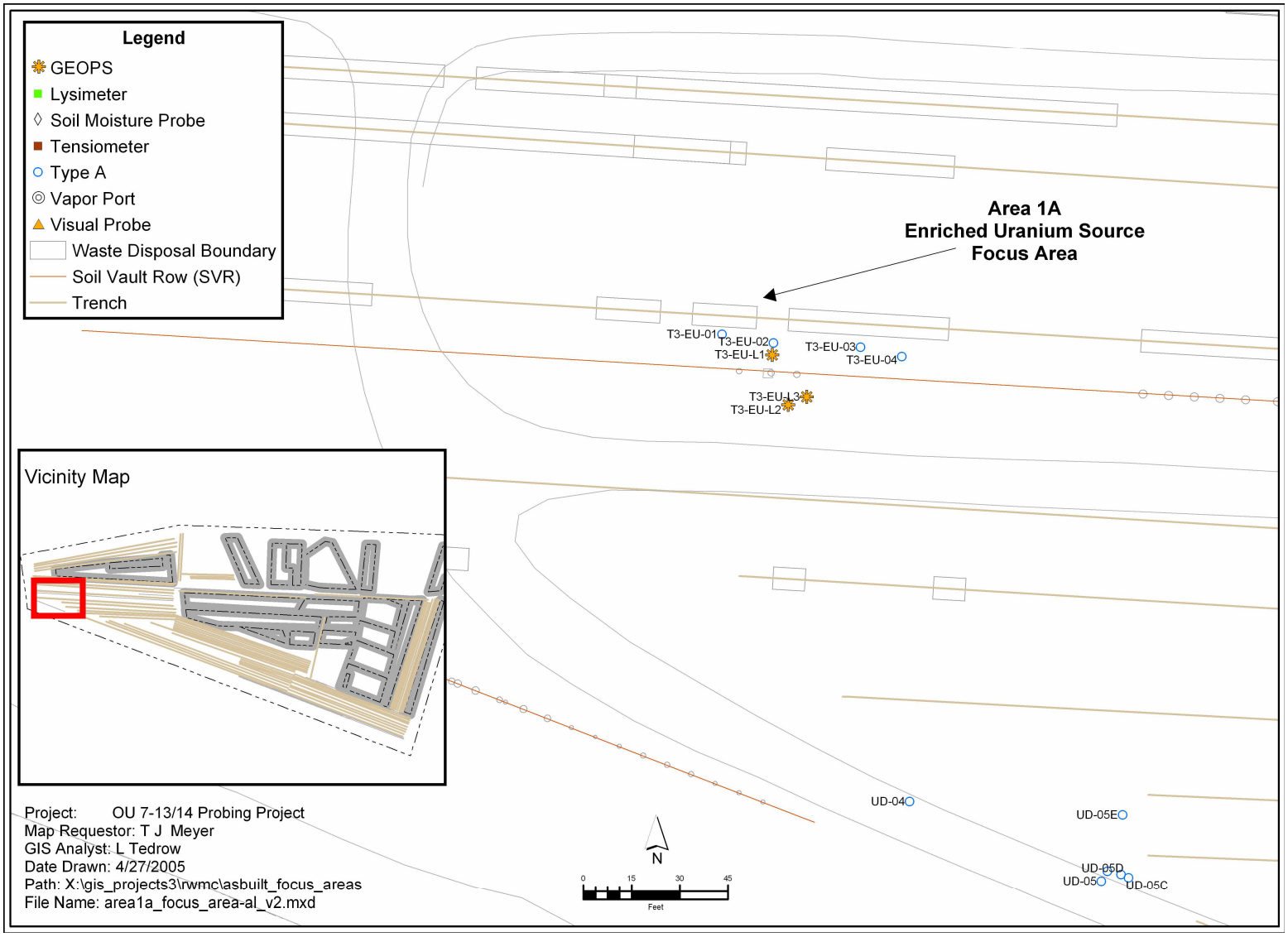

Figure B-8. Probes installed in the Enriched Uranium-Source Focus Area in the west end of Area 1A, Trench 3.

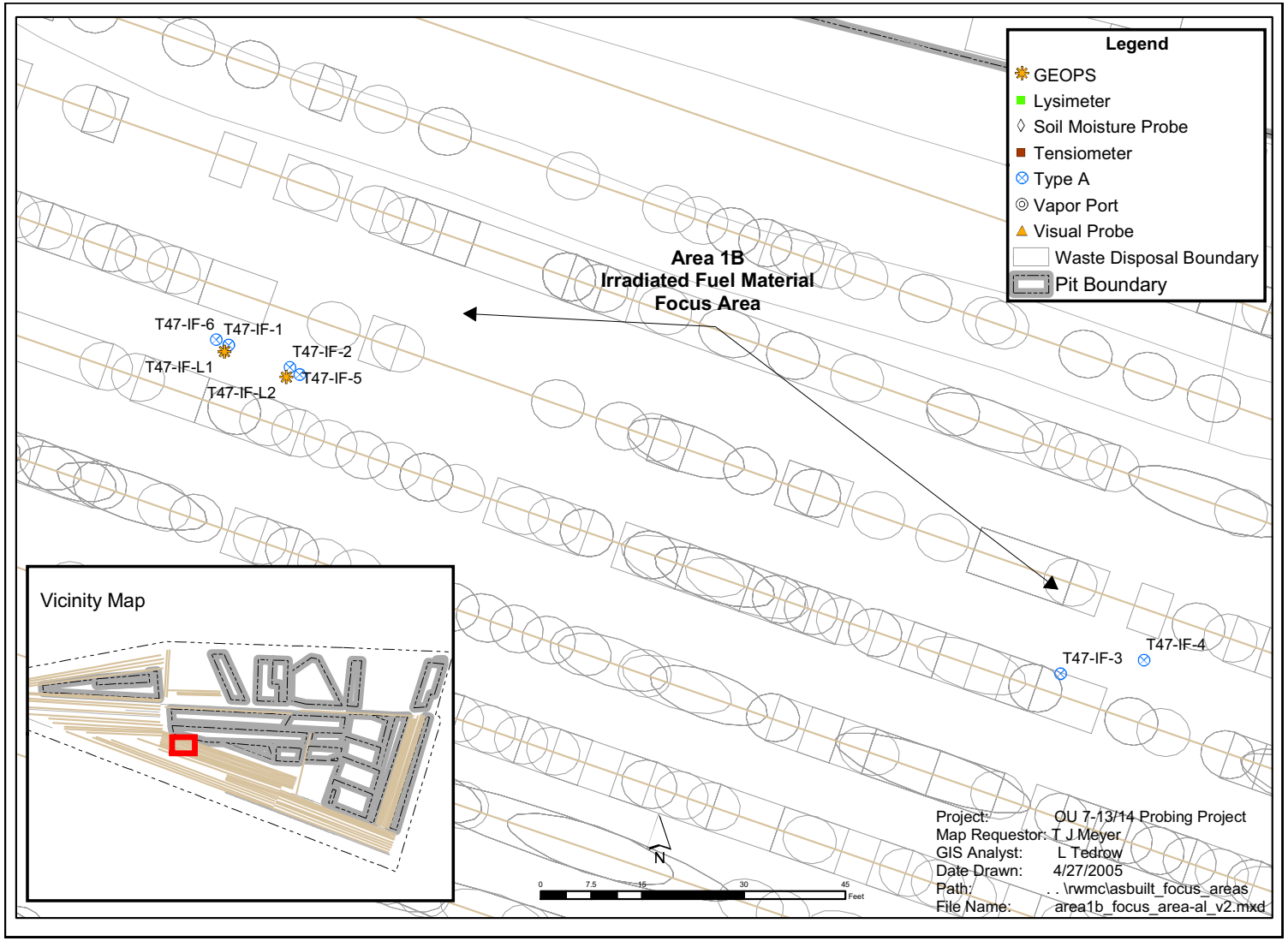

Figure B-9. Probes installed in the Irradiated Fuel Material Focus Area in the west end of Area 1B, Trench 47.