THE CONTENTS OF THIS SECTION ARE
THE HIGHEST QUALITY AVAILABLE

INITIAL KH DATE 9-20-04

Appendix G

Final Topographic Drawings of Central Facilities Area CFA-04 Mercury Pond Area

Initial Topographic Survey, WAG 4, OU 04-13, CFA-04 Mercury Pond..... Dwg. No. 6535TOPOW4

Final Excavation Asbuilt Survey, WAG 4, OU 4-13,
CFA-04 Mercury Pond..... Dwg. No. 6535WAG4EXC

Final Asbuilt Survey, WAG 4, OU 4-13, CFA-04 Mercury Pond..... Dwg. No. 6535FNLASBLT

NOTE:
THIS DRAWING IS BASED ON STATE PLANE COORDINATES BROUGHT UP TO PROJECT DATUM. PROJECT DATUM REPRESENTS ACTUAL MEASUREMENTS ON THE GROUND. COORDINATES WILL HAVE TO BE MULTIPLIED BY THE COMBINED SCALE FACTOR OF 0.99976038 TO TRANSLATE COORDINATES TO STATE PLANE GRID.

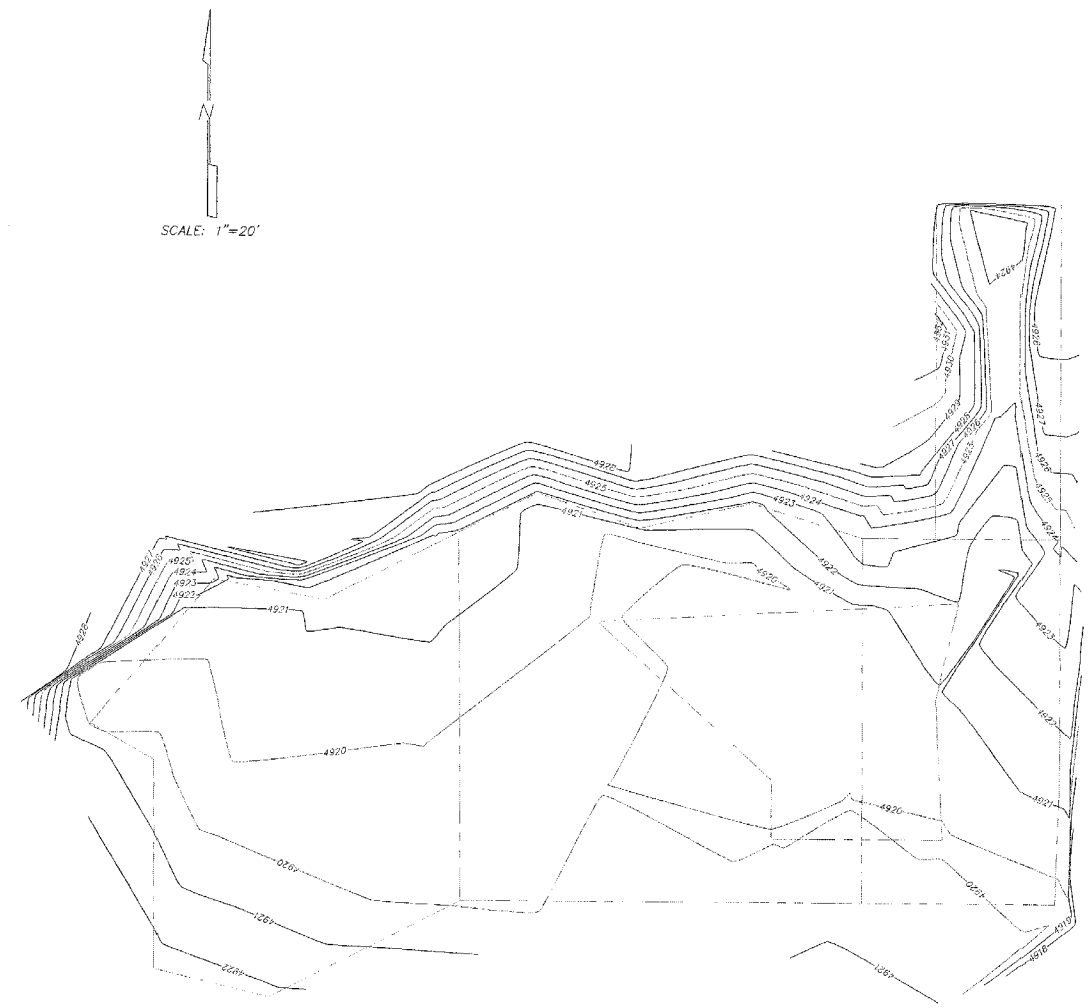

Revision

INITIAL TOPOGRAPHIC SURVEY
WAC 4
OU 4-13
CFA-04 MERCURY POND

Scale: 1"=20'	Drawn: M.J.	Date: OCT., 03	Dwg. 60-3STOPOW4
Date: OCT., 03	Checked:	Date:	Job No. 6535

Mountain River Engineering
1020 Lincoln Road
Idaho Falls, Idaho 83401
(208) 524-6175
FAX: (208) 524-6181
E-Mail: mtnriver@ida.net
Sht 2 of 2

Mountain River Engineering

59125-079 R2
VDR-69288

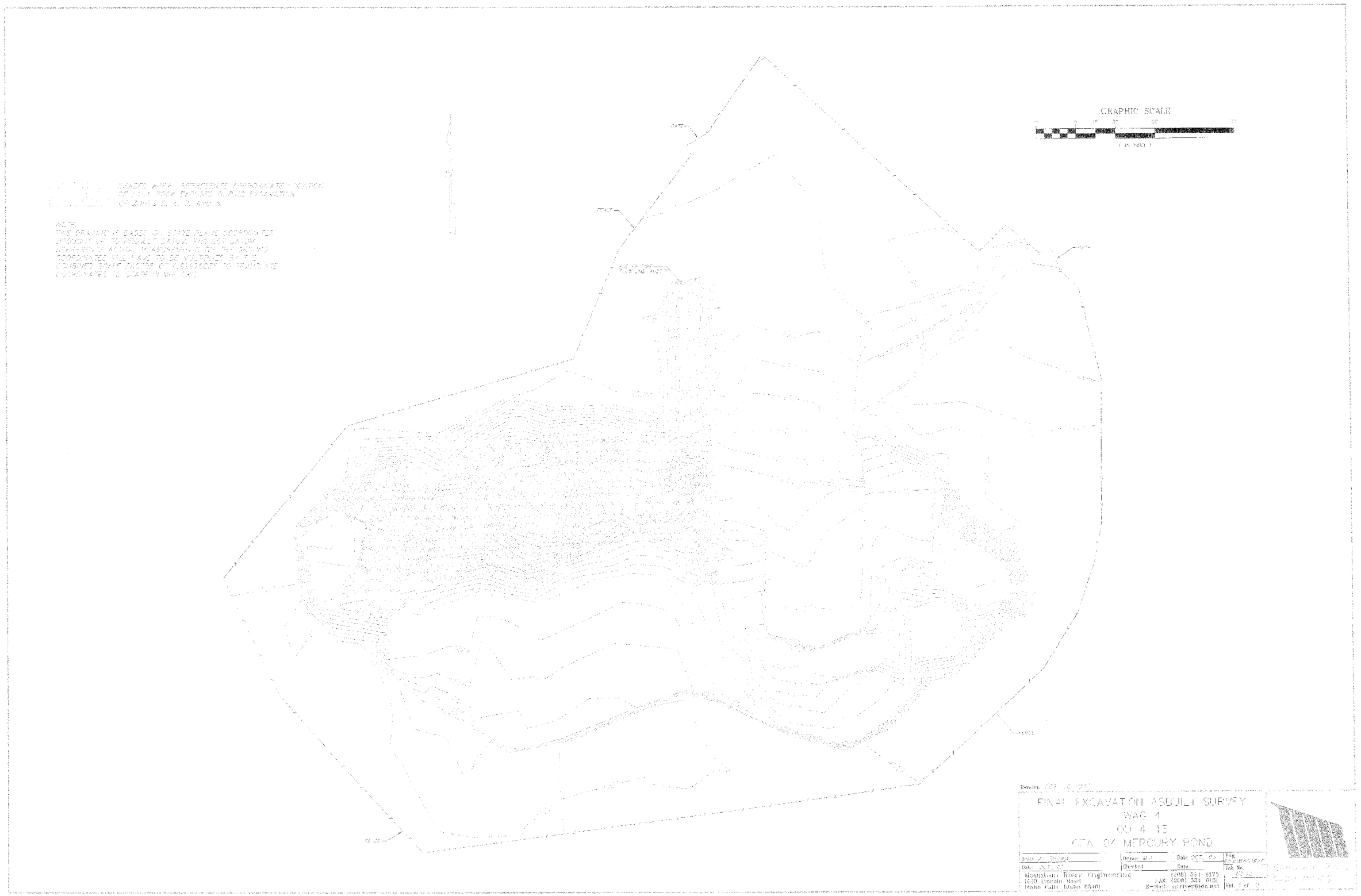

59125-079R2
VDR-69288

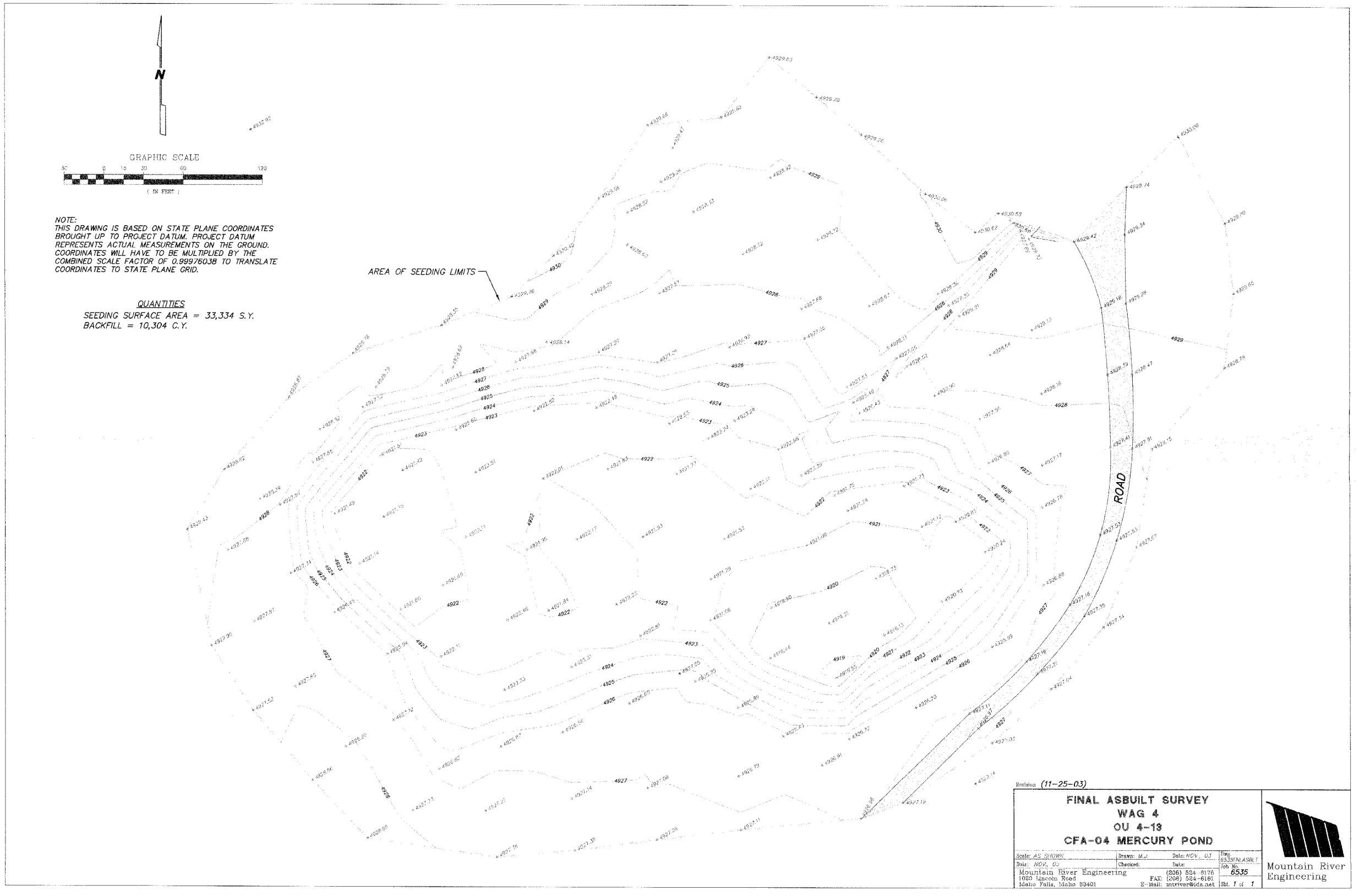
N
GRAPHIC SCALE
(IN FEET)
NOTE:
THIS DRAWING IS BASED ON STATE PLANE COORDINATES BROUGHT UP TO PROJECT DATUM. PROJECT DATUM REPRESENTS ACTUAL MEASUREMENTS ON THE GROUND. COORDINATES WILL HAVE TO BE MULTIPLIED BY THE COMBINED SCALE FACTOR OF 0.99976038 TO TRANSLATE COORDINATES TO STATE PLANE GRID.
QUANTITIES
SEEDING SURFACE AREA = 33,334 S.Y.
BACKFILL = 10,304 C.Y.
AREA OF SEEDING LIMITS
ROAD
Revision (11-25-03)
FINAL ASBUILT SURVEY
WAG 4
OU 4-13
CFA-04 MERCURY POND
Scale: AS SHOWN
Drawn: M.J
Date: NOV., 03
Date: NOV., 03
Checked:
Date:
Dwg. 6535\NLASBLT
Job No. 6535
Mountain River Engineering
1020 Lincoln Road
Idaho Falls, Idaho 83401
(208) 524-6176
FAX: (208) 524-6181
E-Mail: mtriver@ida.net
Sht. 1 of 1
Mountain River Engineering