Map 5

Mapped Noxious Weed Infestations

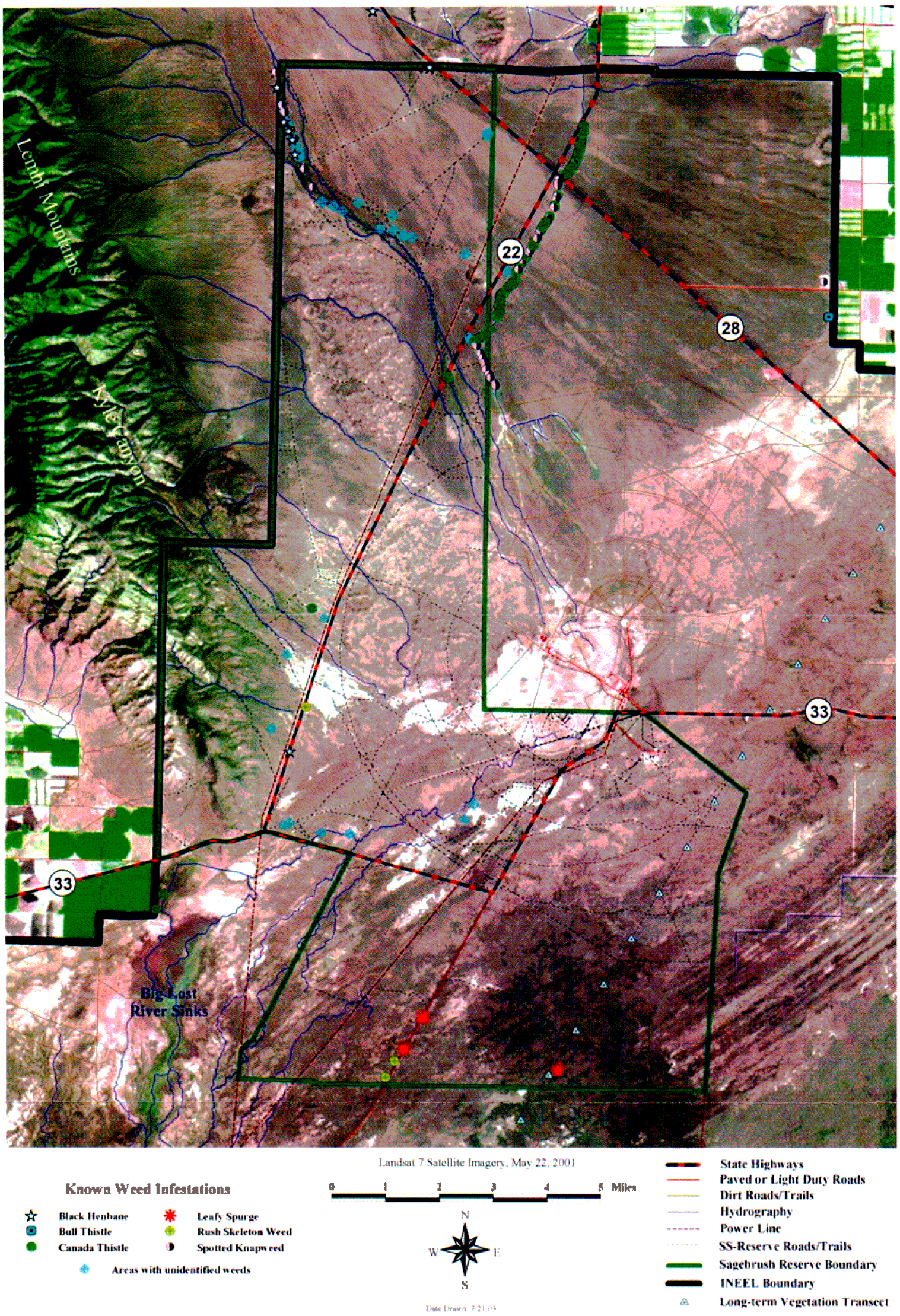

Map 6

Native Plant Communities

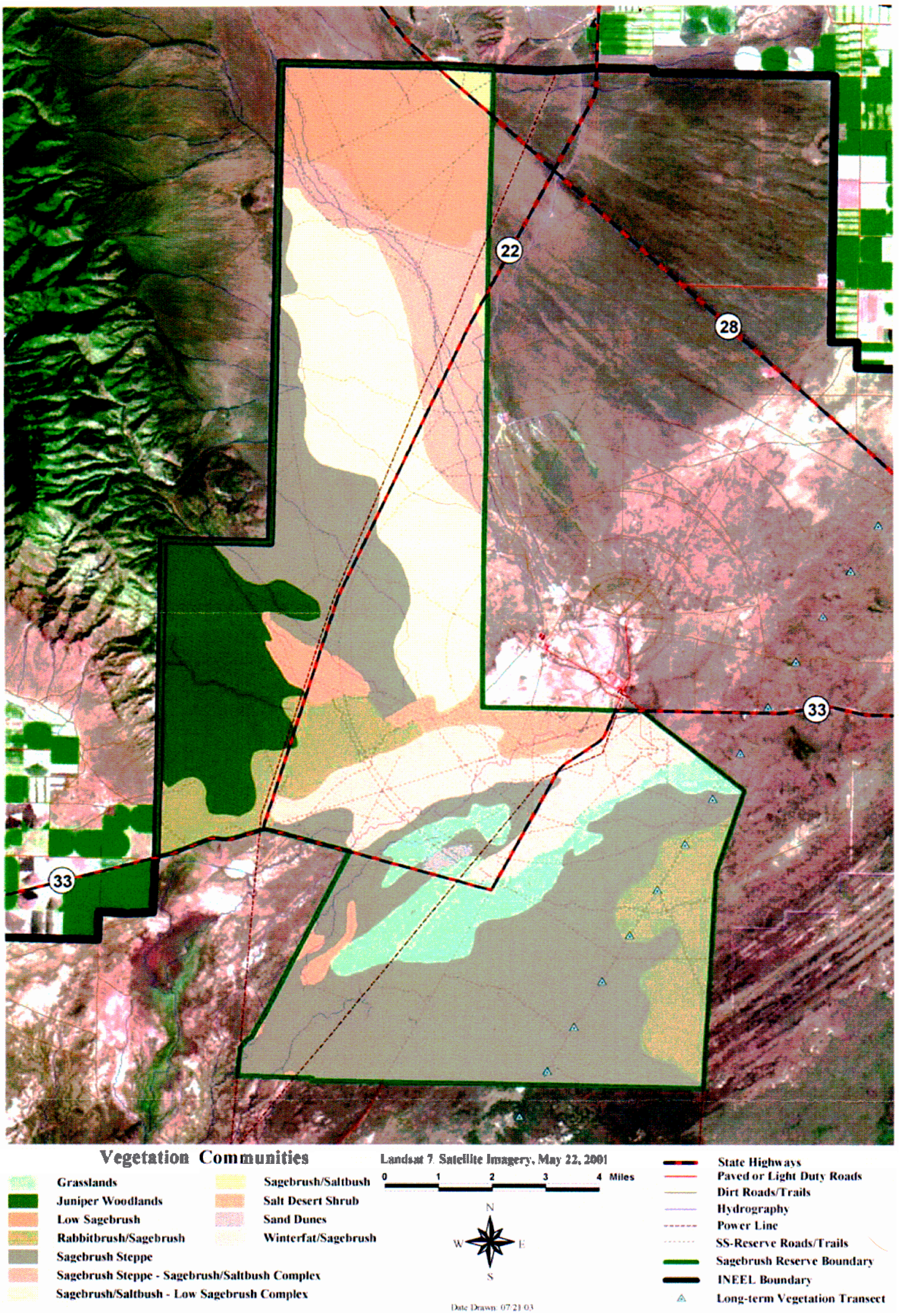

Map 7

Grazing Allotments

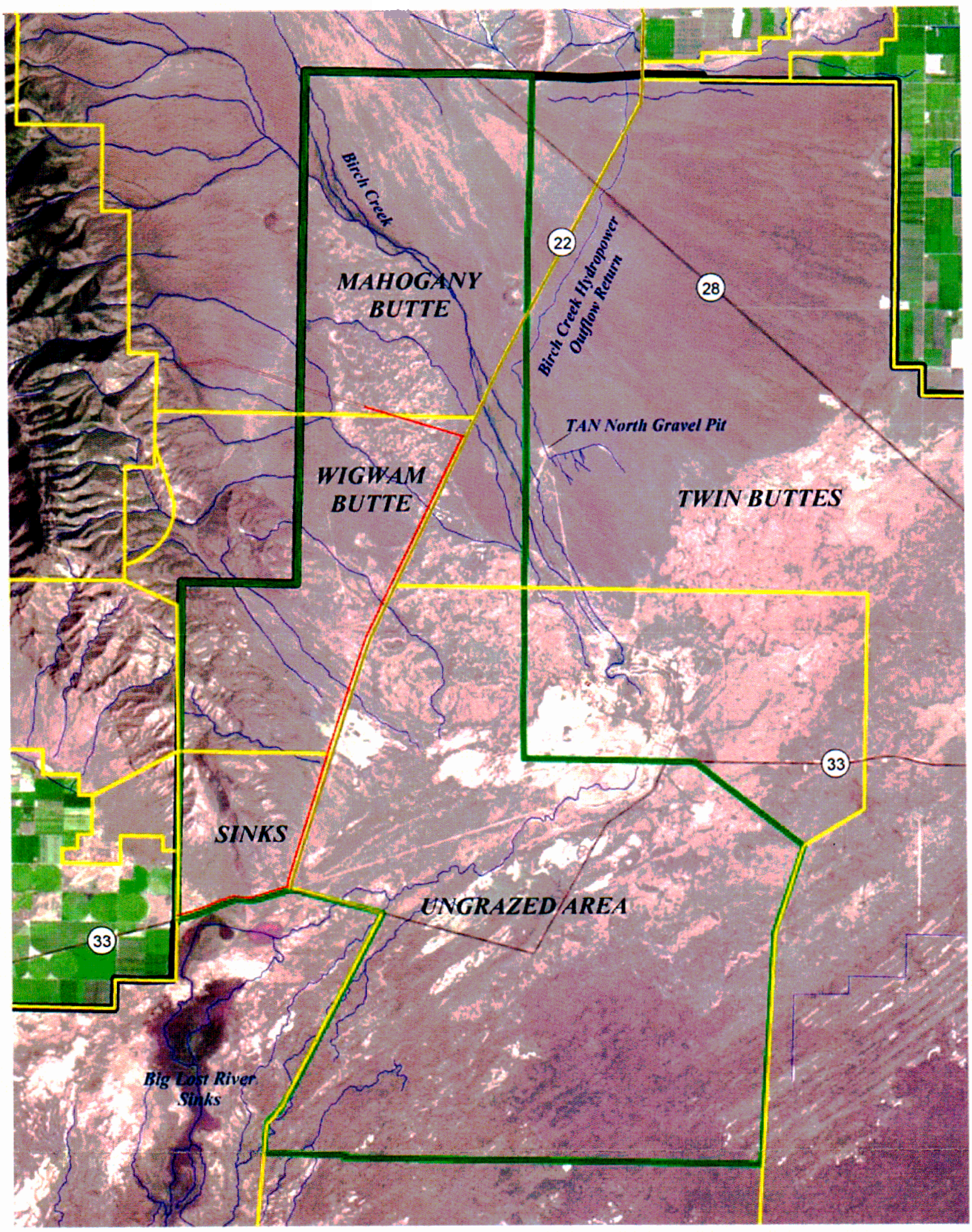

July 1995 Landsat TM5 Imagery

0 1 2 3 4 5 Miles

N W E S

Date Drawn: 07-21-03

- Highways
- Grazing Allotment Boundaries
- Streams and Channels
- Sagebrush Steppe Reserve Boundary
- INEEL Boundary
- Existing Fence
- Proposed Fence

Map 8

Recent Fire History

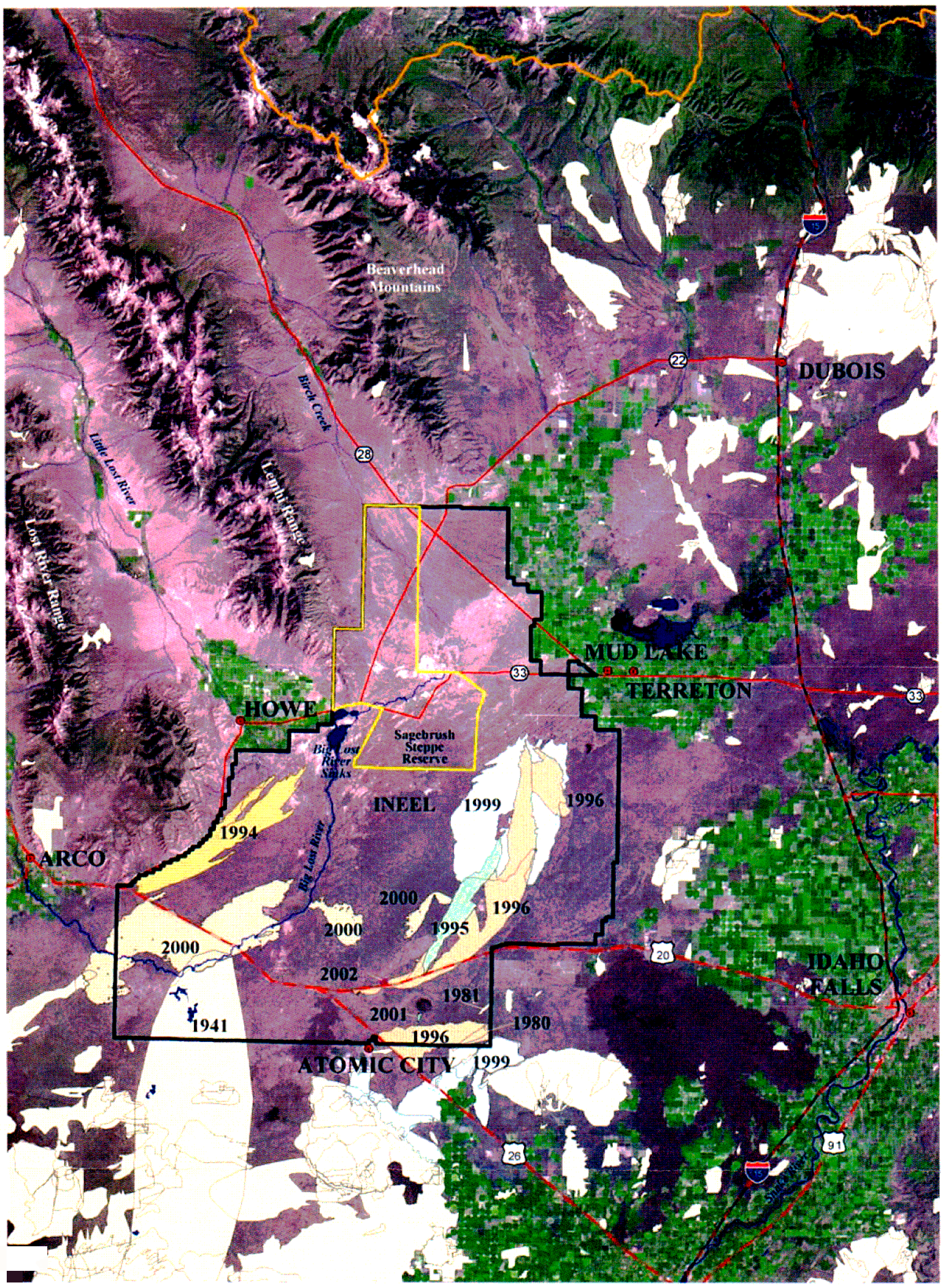

INEEL Mapped Fires 1994 - 2002

- 1994
- 1995
- 1996
- 1999
- 2000
- 2001
- 2002

BLM Mapped Fires: 1939 - 2000

Landsat TM5 Imagery, July, 1995

N W E S

Date Drawn: 07/21/03

- Cities, Towns
- Idaho Border
- Sagebrush Steppe Reserve
- INEEL Boundary
- Freeways
- Major Highways
- Secondary Roads
- Rivers, Streams
- Lakes

0 5 10 15 20 Miles