Appendix D

Pictures and Survey Data for No Action/No Institutional Control Sites

Appendix D

No Action Sites and Survey Data

TRA-10—MTR Const. Excavation Pile

Northing	Easting
701748	290190 SET LATH FOR SIGN
701748	290181
701764	290170
701776	290045
701786	290011
701792	290003
701802	290000
701859	290018
701957	289997
702044	290022
702076	290006
702103	290013
702113	290039
702131	290050
702162	290149
702161	290122
702164	290186
702104	290272
702021	290294
701872	290218
701792	290218
701772	290230
701764	290230
701760	290203

TRA-23—ETR Excavation Pile

699652	290151
699545	290153
699497	290178
699478	290198
699437	290198
699430	289894
699507	289812
699562	289765
699596	289763
699642	289766
699660	289786
699663	289819
699669	289862
699706	289904
699617	289774 SIGN

TRA-25—Sewer Plant Rubble Pile

Northing	Easting	
700595	290082	SET LATH FOR SIGN
700690	289936	
700832	289940	
700863	289959	
700892	289991	
700892	290014	
700884	290032	
700851	290058	
700766	290084	
700724	290086	
700676	290077	

TRA-26—Rubble Site

701326	290320	
701305	290307	
701302	290302	SET LATH FOR SIGN
701308	290294	
701309	290288	
701295	290220	
701301	290155	
701325	290125	
701338	290120	
701361	290122	
701391	290108	
701407	290116	
701410	290121	
701416	290167	
701428	290178	
701432	290198	
701455	290227	
701471	290246	
701463	290290	
701470	290304	
701467	290309	
701390	290328	

	Northing	Easting
TRA-27—North Storage Area Rubble Pile		
	702055	289471 TOE OF RUBBLE
	702048	289459 TOE OF RUBBLE
	702053	289439 TOE OF RUBBLE
	702066	289427 TOE OF RUBBLE
	702085	289422 TOE OF RUBBLE
	702104	289429 TOE OF RUBBLE
	702138	289456 TOE OF RUBBLE
	702173	289465 TOE OF RUBBLE
	702135	289475 TOE OF RUBBLE
	702098	289481 TOE OF RUBBLE
	702069	289479 TOE OF RUBBLE
	702075	289420 SIGN
TRA-28—TRA North (Landfill) Rubble Site		
	702773	289351 SIGN
	702874	289409
	702850	289434
	702826	289439
	702797	289432
	702791	289413
	702815	289348
	702781	289367
	702751	289367
	702750	289336
	702769	289332
	702786	289324
	702807	289208
	702798	289141
	702810	289133
	702842	289093
	702918	289061
	702976	289081
	703010	289096
	703062	289111
	703073	289122
	703060	289159
	703054	289197
	703022	289268
	702962	289311
TRA-29—ATR Construction Rubble		
	702145	287589
	702178	287985
	701845	288090
	701847	287590 SET LATH FOR SIGN

	Northing	Easting
TRA-32—West Road Rubble Pile		
	700905	287427
	700901	287455
	700913	287492
	700933	287488
	700957	287475
	700957	287451
	700937	287426
	700921	287432 SIGN
TRA-33—West Staging Area/Drainage Ditch Rubble Site		
	699652	287934
	699599	287841
	699618	287831
	699644	287871
	699658	287905
	699651	287908 SIGN
TRA-02—Paint Shop Ditch (TRA-606)		
	699953	288802
	700033	288802
	700033	288842
	699953	288842
	700006	288815 SIGN
TRA-14—Inactive Gasoline Tank at TRA-605		
	700657	289506
	700652	289506
	700653	289501
	700657	289501
TRA-17—Inactive Gasoline Tank at TRA-616		
	701101	289312
	701101	289293
	701131	289293
	701131	289313
	701241	289225 TRA-09 AND 17 SIGN
TRA-18—Inactive Gasoline Tank at TRA-619		
	701572	289449
	701562	289449
	701562	289427
	701572	289427
	701569	289431 SIGN

	Northing	Easting

TRA-21—Inactive Tank, North side of MTR-643

700264	289298
700276	289299
700276	289281
700264	289281
700272	289289 SIGN

TRA-22—Inactive Diesel Fuel Tank ETR-648

700083	289120
700073	289120
700073	289110
700083	289110

TRA-614 Oil Storage North

This site is underneath Building TRA-628 and no survey data or photos are available

TRA-01—Acid Spill Disposal Pit

701276	289577
701286	289577
701286	289588
701276	289587

TRA-11—French Drain at TRA-645

699987	289392
699982	289392
699982	289387
699987	289387

TRA-12—Fuel Oil Tank Spill (TRA-727B)

701594	289023 SIGN
701593	289039
701623	289050

TRA-20—Brine Tank (TRA-731) at TRA-631

701452	289398
701463	289397
701463	289429
701451	289429

	Northing	Easting
TRA-40—Tunnel French Drain (TRA-731)		
	701398	289432
	701446	289432
	701446	289511
	701451	289511
	701451	289426
	701398	289425
	701467	289462
	701467	289467
	701464	289513
	701464	289517
	701439	289518
	701439	289514
	701439	289467
	701438	289463
TRA-627 No.5 Oil Spill		
	701502	289054
	701497	289054
	701497	289049
	701502	289049
	701502	289055 SIGN
TRA-670 Petroleum Product Spill		
	701384	288534
	701384	288554
	701364	288554
	701364	288534
	701385	288555 SIGN
TRA-PW 13 Diesel Fuel Contamination		
	700042	289438
	700043	289428
	700053	289430
	700051	289440
	700048	289434 WELL CASING PW-13
	700048	289431 SIGN
TRA-09—TRA Spills at Loading Dock (TRA-722)		
	701246	289267
	701226	289267
	701226	289198
	701246	289198
	701241	289225 TRA-09 AND 17 SIGN

	Northing	Easting
TRA-603/605 Tank		
	700733	289441
	700730	289441
	700730	289265
	700687	289265
	700687	289260
	700733	289260
	700790	289267 TRA-603/605 SIGN
TRA-16—Inactive Radioactive Contaminated Tank at TRA-614		
	701078	288898
	701078	288888
	701099	288888
	701099	288898
	701088	288899 SIGN
TRA-30—Beta Building Rubble Site		
	701096	287487 SET LATH FOR SIGN
	701074	287456
	701082	287446
	701112	287474
	701215	287577 SIGN
	701225	287567
	701272	287572
	701273	287591
	701246	287603
	701226	287603

	Northing	Easting
TRA-31—West Rubble Site		
	700730	286760 RUBBLE PILE
	700794	286798 RUBBLE PILE
	700823	286814 RUBBLE PILE
	700868	286830 RUBBLE PILE
	700893	286833 RUBBLE PILE
	700921	286833 RUBBLE PILE
	700941	286829 RUBBLE PILE
	700982	286806 RUBBLE PILE
	701001	286767 RUBBLE PILE
	700999	286690 RUBBLE PILE
	700987	286662 RUBBLE PILE
	700969	286642 RUBBLE PILE
	700912	286633 RUBBLE PILE
	700765	286675 RUBBLE PILE
	700737	286715 RUBBLE PILE
	700726	286745 RUBBLE PILE
	700894	286857 TRENCH
	700900	286872 TRENCH
	700885	286889 TRENCH
	700764	286902 TRENCH
	700755	286848 TRENCH
	700786	286777 SIGN
TRA-35—Rubble Site East of West Road near Beta Building Rubble Pile		
	701281	287734
	701291	287735
	701290	287745
	701280	287744
	701283	287744 SIGN
TRA-653 Chromium-Contaminated Soil		
	700252	288869
	700252	288879
	700240	288879
	700240	288869
	700257	288885 SIGN
TRA-36—ETR Cooling Tower Basin (TRA-751)		
	699961	289238
	699916	289238
	699916	289510
	699961	289395
	699968	289395
	699968	289323

	Northing	Easting
TRA-36 conintued	699961	289323
	699899	289084 SIGN

TRA-38—ATR Cooling Tower (TRA-771)

701528	288350
701541	288340
701546	288340
701572	288320
701706	288495
701664	288527

TRA-39—MTR Cooling Tower North of TRA-607

701052	289377
701142	289465
701142	289377
701148	289442 SIGN

TRA-37—MTR Canal in basement of TRA-693

700608	289268
700632	289268
700631	289355
700608	289355
700611	289356 SIGN

TRA-07—Sewage Treatment Plant (TRA-625) and Sludge Pit (TRA-07)

700886	290113
700898	290114
700898	290145
700886	290145
700878	290156 EDGE OF CONCRETE
700905	290156 EDGE OF CONCRETE
700842	290120 FENCE
700841	290147 FENCE
700871	290148 FENCE
700872	290120 FENCE

TRA-05—Waste Disposal Well, Sampling Pit (764) and Sump (703)

700098	289719 TRA-703
700084	289717 TRA-703
700127	289714 TRA-764
700127	289725 TRA-764
700110	289724 TRA-764
700110	289714 TRA-764

	Northing	Easting
TRA-41—French Drain Site		
	700147	289012
	700151	289012
	700151	289015
	700147	289015
	700149	289012 SIGN
TRA-42—Diesel Unloading Pit		
	701496	289018
	701500	289018
	701500	289022
	701496	289022
	701497	289015 SIGN
ETR Stack Area		
	700396	289930 ETR STACK
	700396	289915 ETR STACK
	700380	289918 BUILDING CORNER
	700380	289927 BUILDING CORNER
TRA-24	No data available	

TRA-10

No photos used as fill material during RA work

TRA-25

No photos used as fill material during RA work

TRA-26

No photos used as fill material during RA work

Environmentally Controlled Area

TRA-23 (ETR Excavation Rubble Pile)

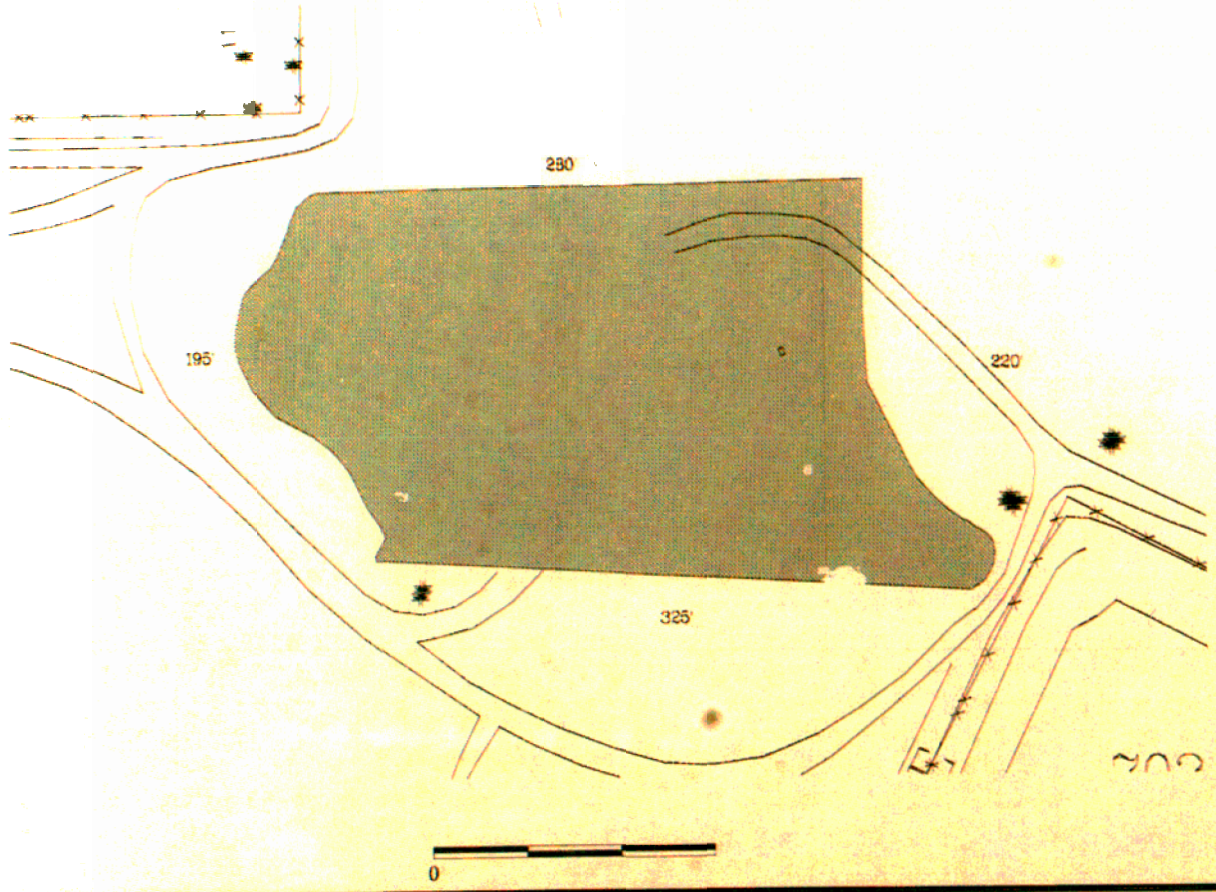

Figure D-1.

Figure D-2. TRA-23.

Environmentally Controlled Area

TRA-27 (North Storage Area Rubble Pile)

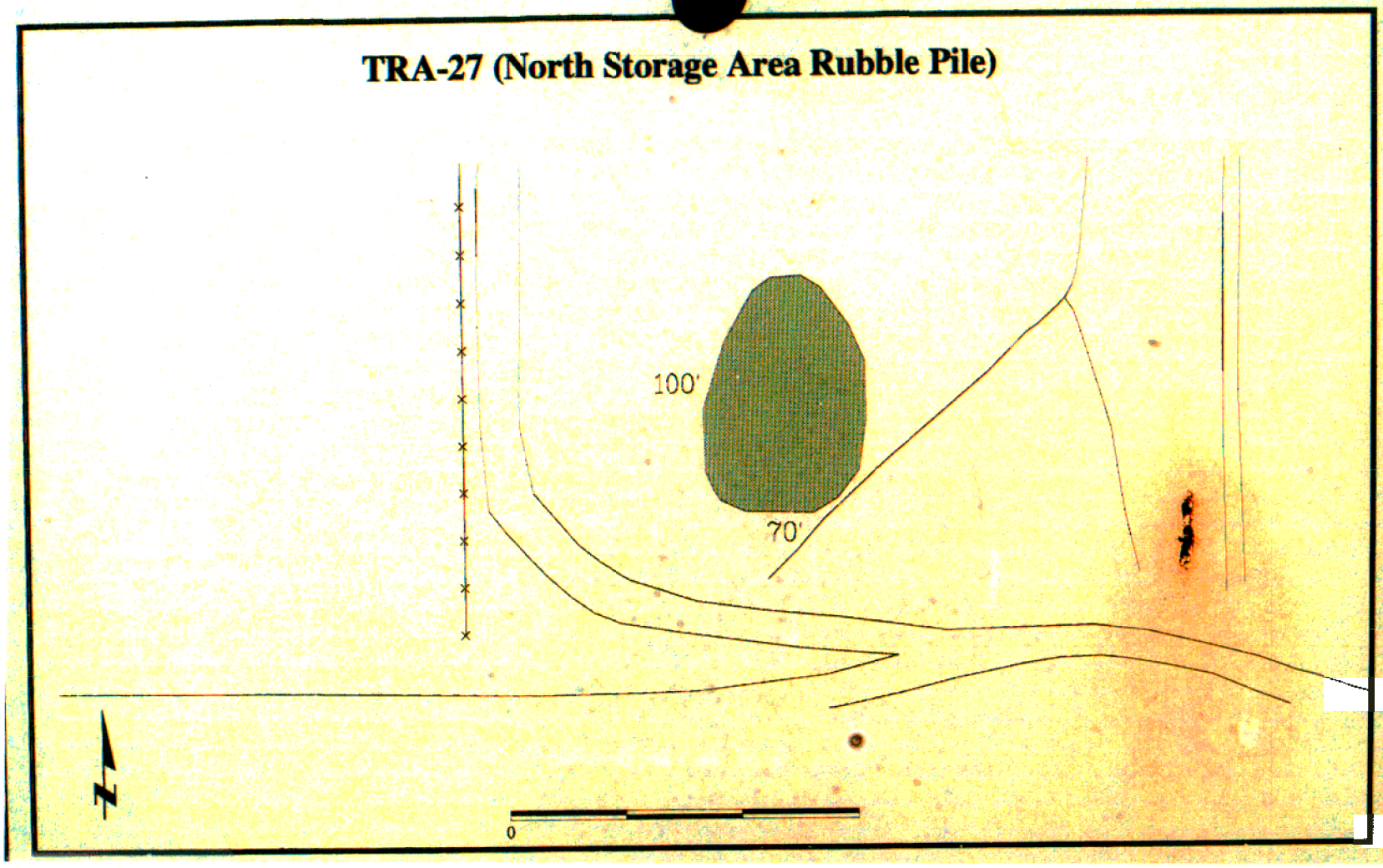

Figure D-3.

Figure D-4. TRA-27.

Environmentally Controlled Area

TRA-28 (N. Landfill Rubble Pile)

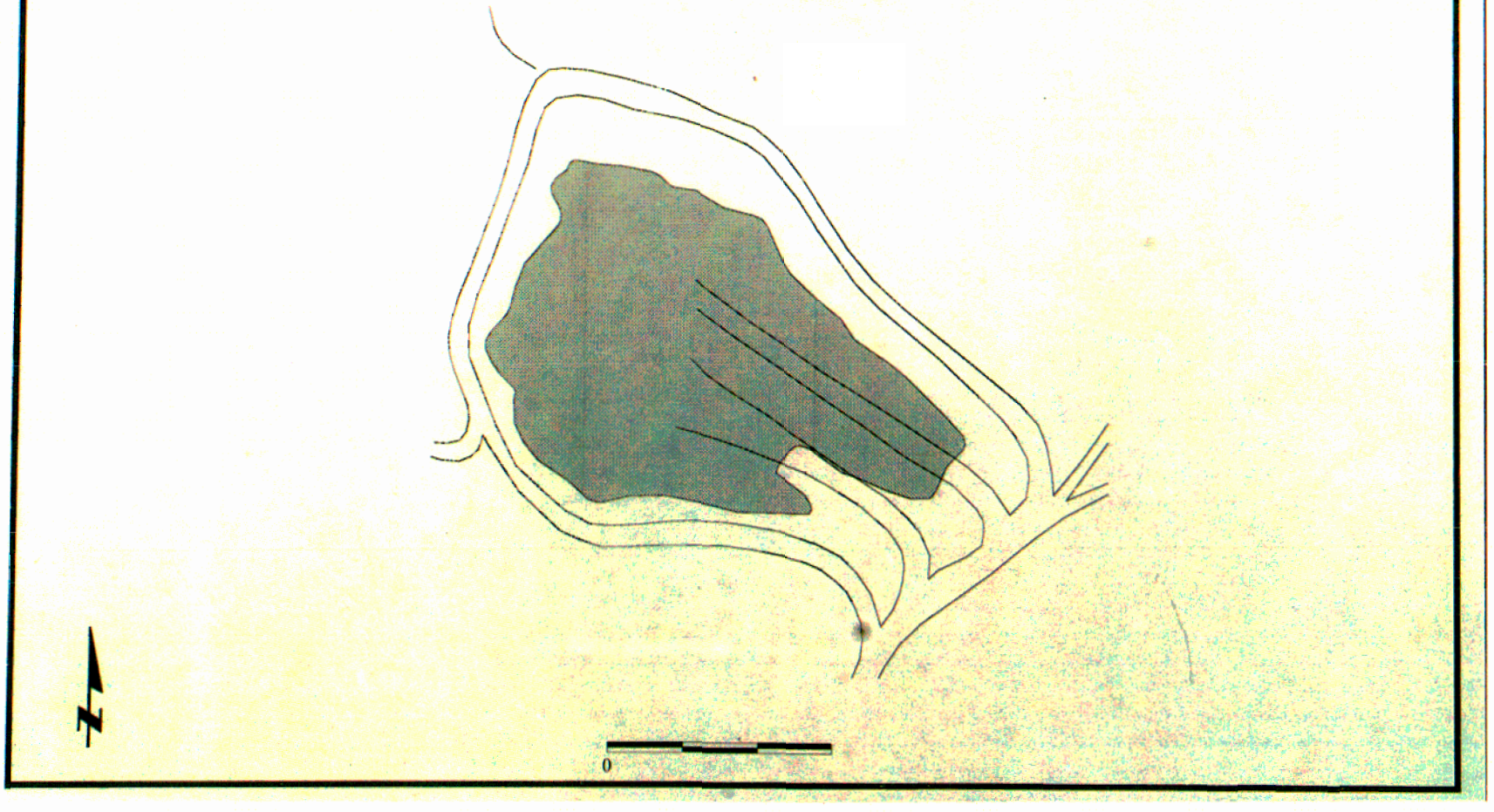

Figure D-5.

Figure D-6. TRA-28.

TRA-29

No sign

No photo of sign

Figure D-7. TRA-29.

Environmentally Controlled Area

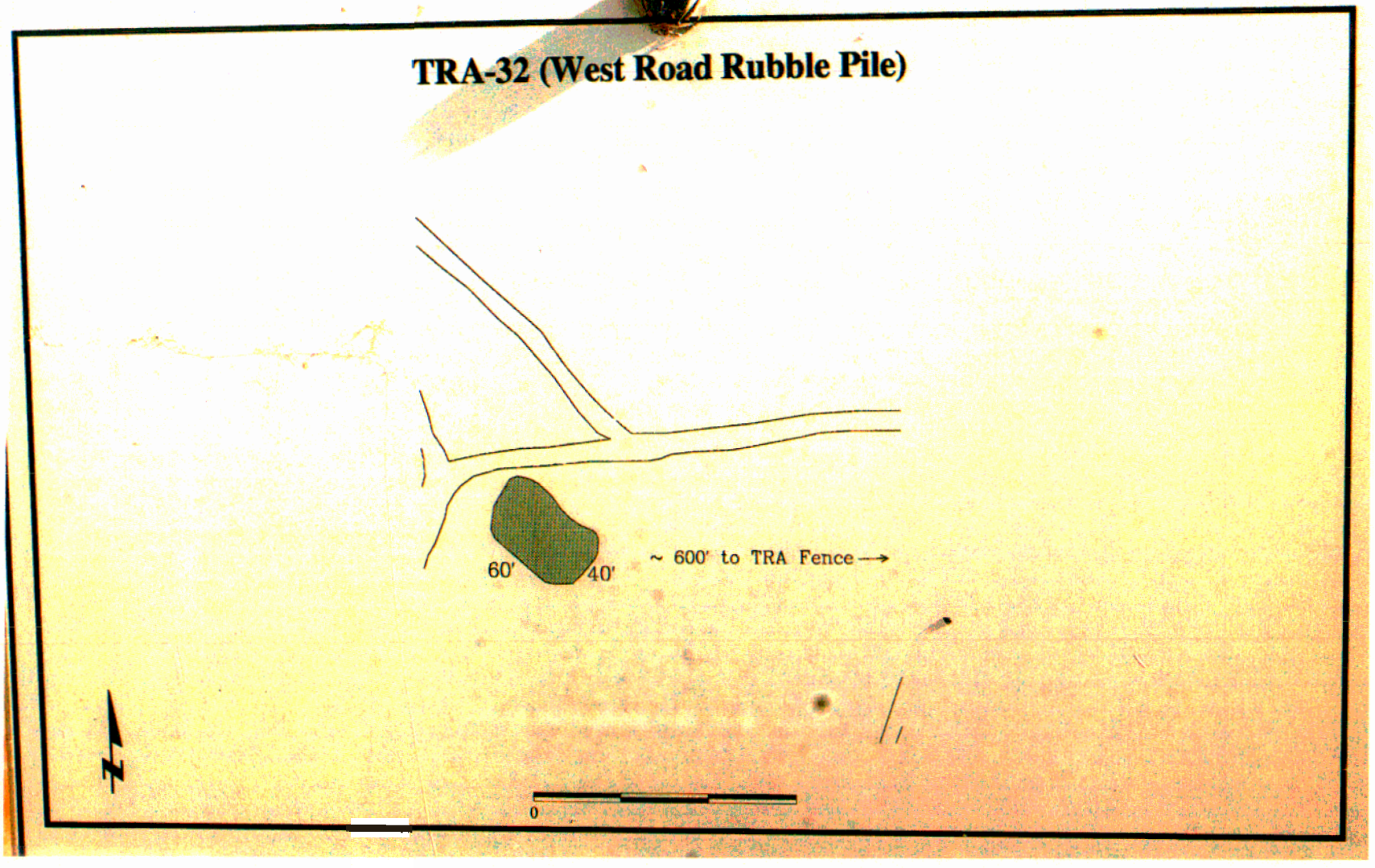

Figure D-8.

Figure D-9. TRA-32.

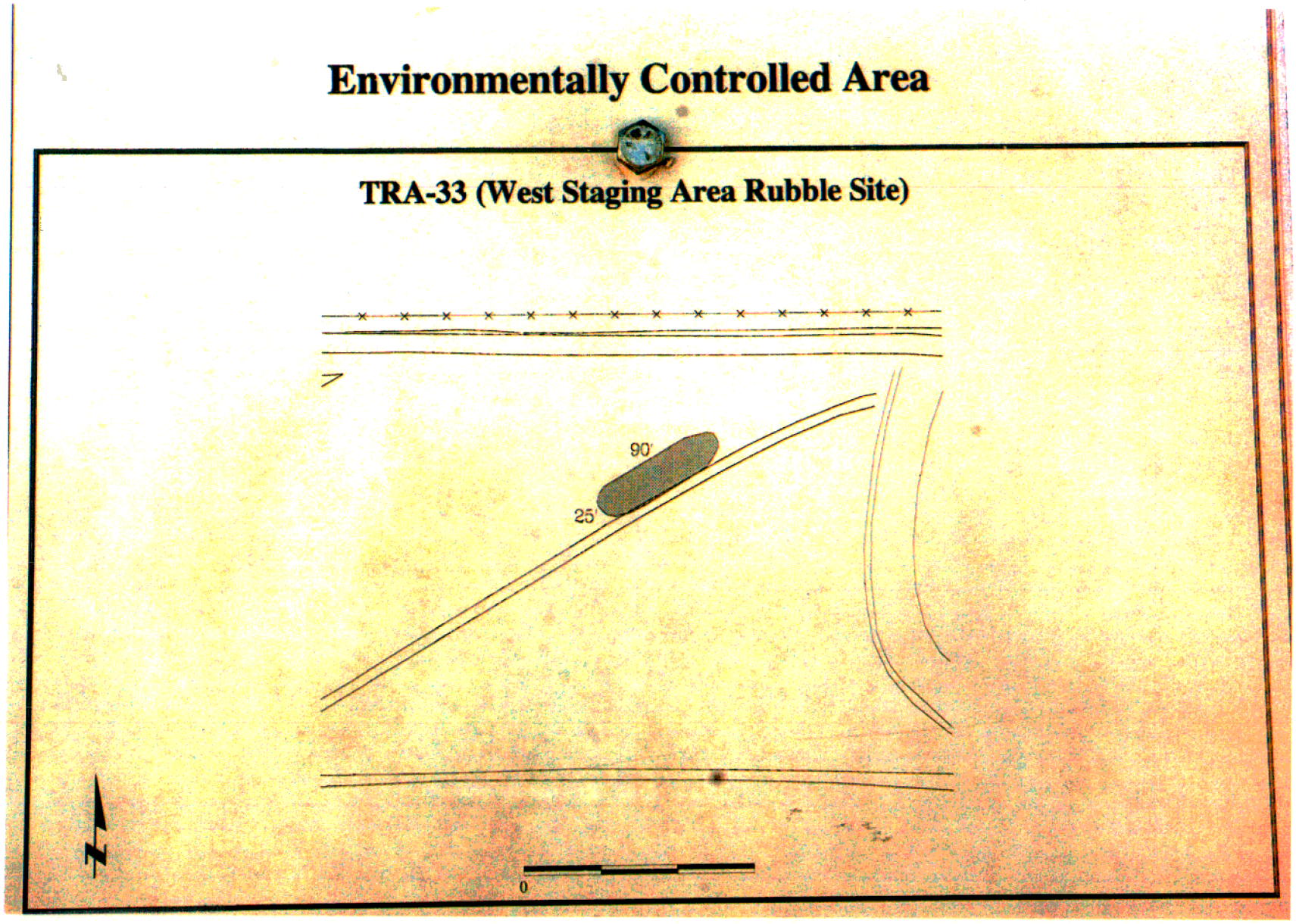
Environmentally Controlled Area
TRA-33 (West Staging Area Rubble Site)
90'
25'
N
0

Figure D-10.