Appendix C

Pictures and Survey Data for Institutional Controls Sites

Appendix C

Institutional Controls Sites Pictures and Survey Data

Table C-1. Survey Data.

Site Code	Site Name	Northing	Easting
TRA-03	TRA Warm-Waste Pond (Sediments)	699815	290850
		699562	290683
		699806	290319
		699794	290292
		699794	289951
		699924	289944 ECA SIGN
		700003	289951
		700049	289962
		700309	289965
		700310	290194
		700020	290195
		700020	290305
		699859	290305
		699857	290340
		700065	290477
TRA-06	TRA Chemical Waste Pond (TRA-701)	701202	289873
		701202	290123
		700953	290122
		700953	289873
		701087	289882 ECA SIGN
TRA-08	TRA Cold Waste Disposal Pond (TRA-702)	699484	290251 FENCE CORNER
		699302	290155 GATE POST
		699285	290147 GATE POST
		699286	290143 ECA SIGN
		699105	290054 FENCE CORNER
		698888	290466 FENCE CORNER
		699270	290666 FENCE CORNER

Table C-1. (continued).

Site Code	Site Name	Northing	Easting
TRA-13	TRA Sewage Leach Ponds (2) by TRA-732	700743	290150 SIGN
		700562	290154
		700745	290158
		700832	290211
		700899	290389
		700785	290689
		700354	290469
		700793	290277 CELL 65
		700795	290289 CELL 65
		700789	290300 CELL 65
		700716	290407 CELL 65
		700649	290500 CELL 65
		700639	290506 CELL 65
		700618	290502 CELL 65
		700610	290491 CELL 65
		700610	290481 CELL 65
		700618	290462 CELL 65
		700695	290353 CELL 65
		700767	290270 CELL 65
		700780	290268 CELL 65
		700687	290258 CELL 50
		700678	290274 CELL 50
		700597	290393 CELL 50
		700575	290419 CELL 50
		700570	290422 CELL 50
		700555	290418 CELL 50
		700553	290397 CELL 50
		700629	290276 CELL 50
		700651	290246 CELL 50
		700661	290238 CELL 50
		700667	290239 CELL 50
		700676	290245 CELL 50
		700354	290469 OLD FENCE LINE
		700562	290154 OLD FENCE LINE
		700745	290158 OLD FENCE LINE
		700832	290211 OLD FENCE LINE
		700899	290389 OLD FENCE LINE
		700784	290689 OLD FENCE LINE
		700565	290579 OLD FENCE LINE

Table C-1. (continued).

Site Code	Site Name	Northing	Easting
TRA-15	TRA Hot Waste Tanks 2, 3, 4 at TRA-613 (TRA 713-B, 713-C, and 713-D)	700304	289494
		700304	289463
		700334	289463
		700334	289494
		700333	289456 SIGN
TRA-19	TRA Rad Tanks 1 and 4 at TRA-630, Replaced by Tanks 1, 2, 3, & 4 (TRA 730-1, 730-2, 730-3, 730-4)	700495	289080
		700495	289118
		700472	289118
		700472	289080
None	Sewage Leach Pond Soil Contamination Area	Survey data are included with TRA 13	
None	Brass Cap Area	700370	289116 SIGN
		700370	289123 SIGN
		700378	289123 SIGN
		700377	289115 SIGN
		700381	289155
		700374	289155
		700375	289145
		700381	289145
		700380	289150
None	TRA PCB Spill at TRA-619	701607	289493
		701591	289493
		701591	289486
		701607	289486
		701612	289489 SIGN
		701613	289486
		701574	289485

Table C-1. (continued).

Site Code	Site Name	Northing	Easting
None	TRA PCB Spill at TRA-626	700671	289316
		700655	289316
		700655	289301
		700671	289301
		700687	289312 SIGN
None	TRA PCB Spill at TRA-653	700209	288815
		700209	288843
		700191	288843
		700191	288815
		700229	288835 SIGN
TRA-04	TRA Warm-Waste Retention Basin, Surficial sediments (TRA-712)	700325	289659
		700326	289686
		700185	289687
		700185	289660
		700210	289678 SIGN
TRA-34	TRA North Storage Area	702229	289970
		702158	288953
		702158	289352
		701829	289352
		701829	288954
		702165	289355 SIGN
None	Hot Tree Site	700539	288847
		700506	288847
		700506	288805
		700539	288806
		700514	288822 SIGN
None	Perched and Snake River Aquifer Groundwater	No Survey Data Available No Photos Available	

Environmentally Controlled Area

TRA-03 (Warm Waste Leach Pond)

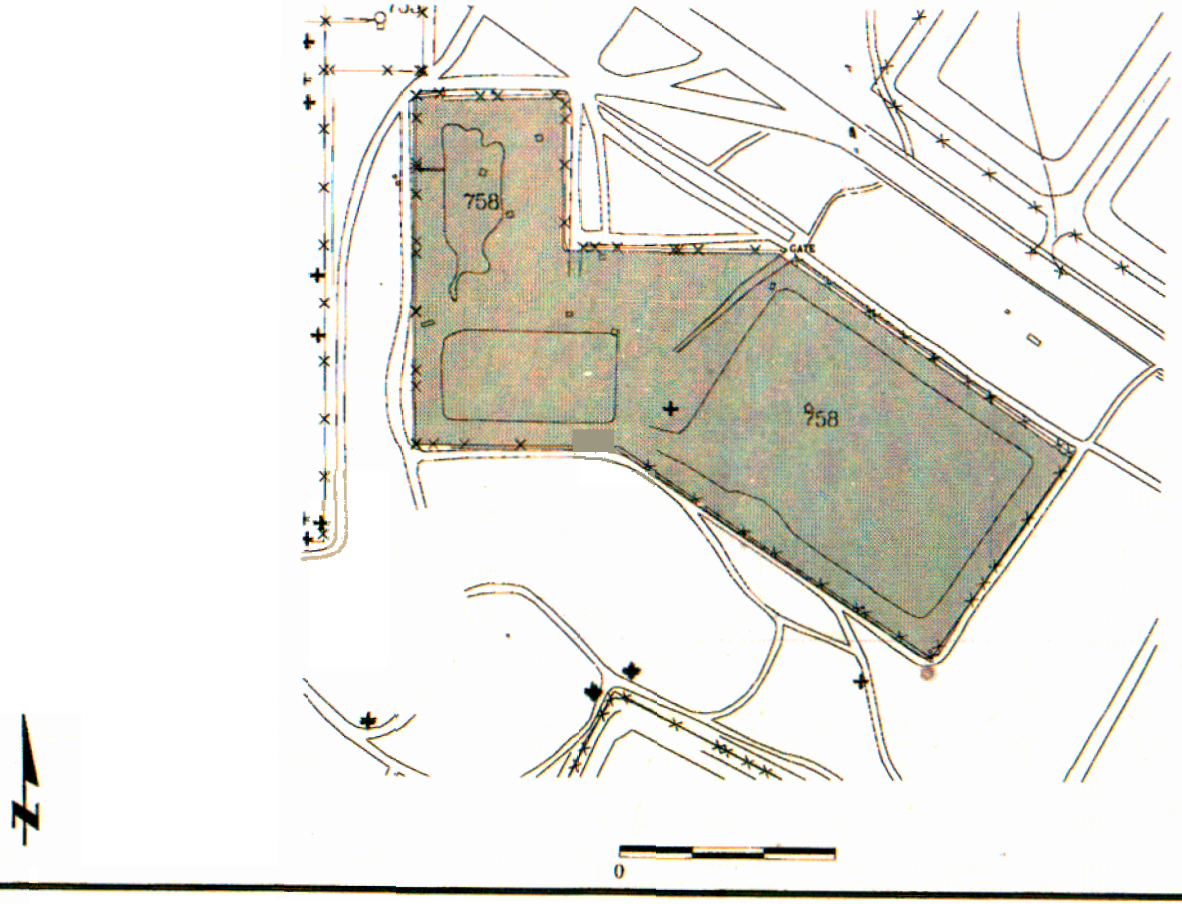

Figure C-1

Figure C-2. TRA Warm-Waste Pond (S).

Environmentally Controlled Area

TRA-06 (Chemical Waste Pond)



Figure C-3.

Figure C-4. TRA Chemical Waste Pond (TRA-701).

Environmentally Controlled Area

TRA-08 (Cold Waste Pond)

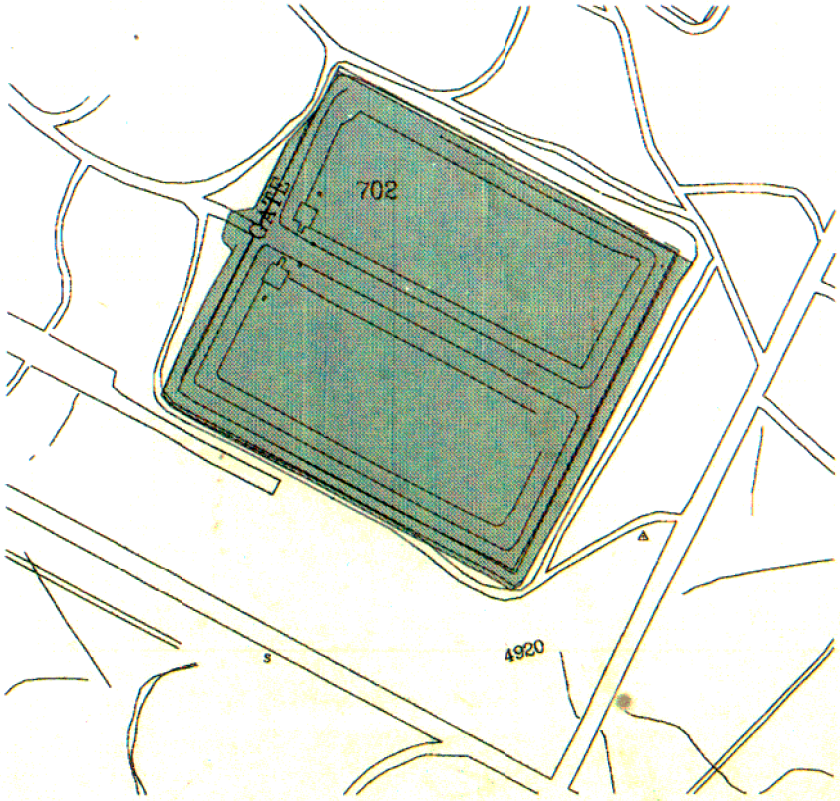

Figure C-5.

Figure C-6. TRA Cold Waste Disposal Pond (TRA-702).

Environmentally Controlled Area

TRA-13 (Sewage Leach Ponds)

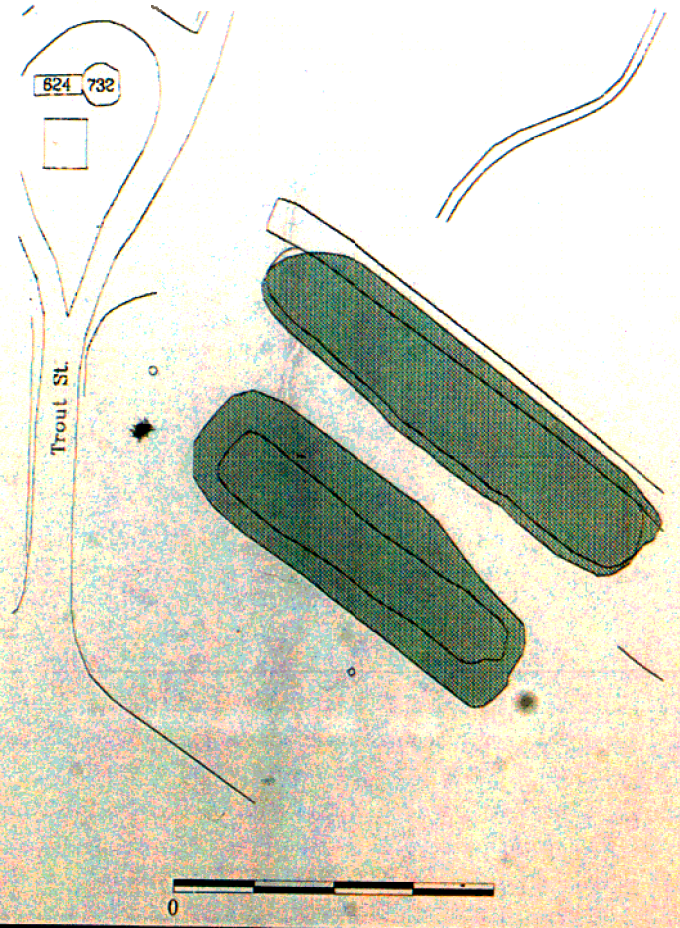

Figure C-7.

Figure C-8. TRA Sewage Leach Ponds (2) by TRA-732.

Environmentally Controlled Area

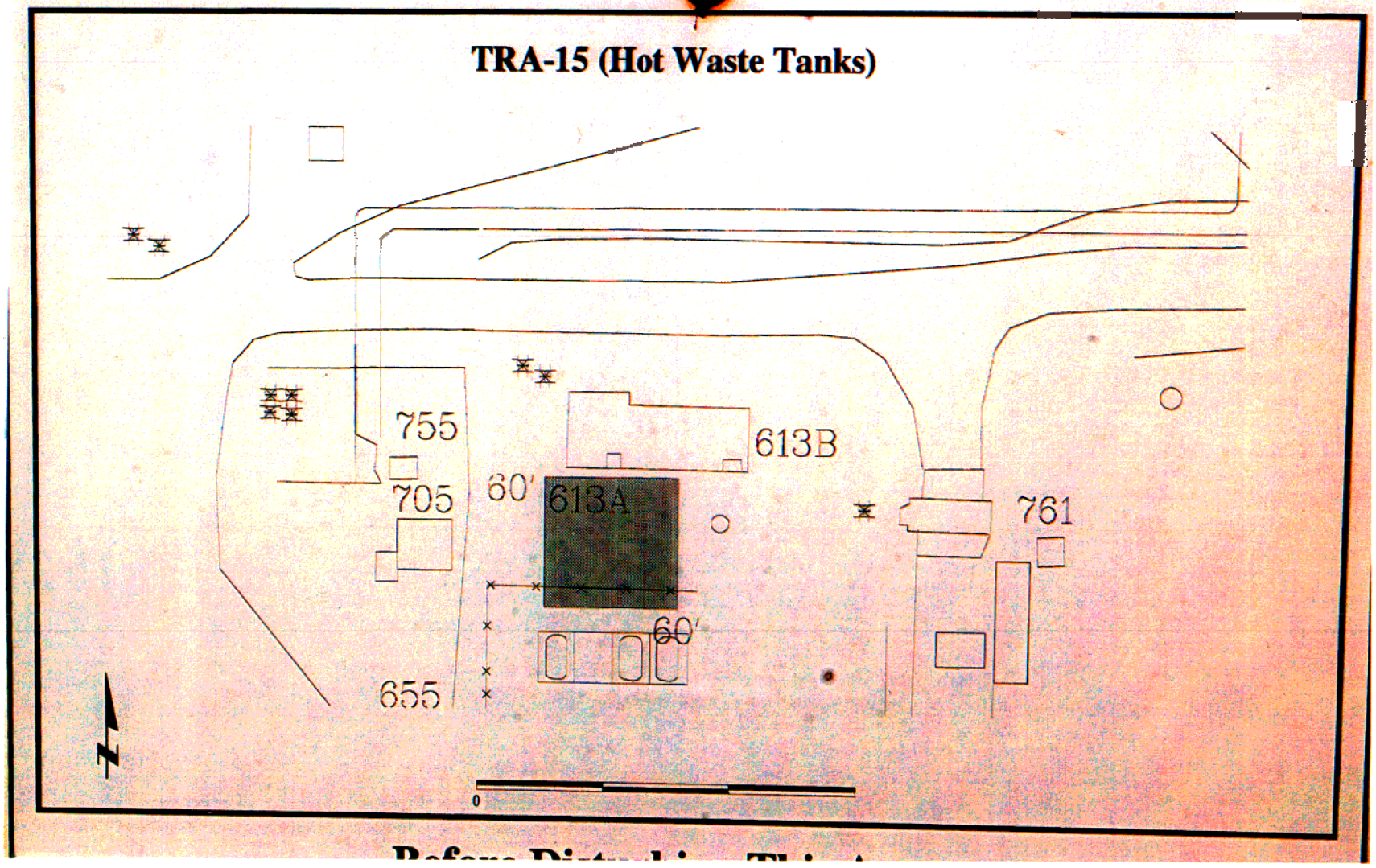

Figure C-9.

Figure C-10. TRA Hot Waste Tanks 2, 3, 4 at TRA-613 (TRA 713-B, 713-C, and 713-D)

TRA-19

Environmentally Controlled Area sign is located inside Building TRA-630

Figure C-11. Sign inside of Locked Building.