Appendix A

Lithologic and Geophysical Logs for Perched Water and Aquifer Wells in the Vicinity of the ICDF

WELL NAME:	ICPP-1781	Brass Cap			
Facility:	INTEC (ICDF)	Easting:	Driller: Dynatec: Howe/ Woodward	Todays Date:	5/06/03
Well Type:	Monitoring - Perched	Northing:	Geologist: B. Reynolds/ N. Maimer	Water Level:	Dry
Well Status	Active	Longitude:	Drill Method: Reverse Circulation Air Rotary	Water Level Date:	Dry 10/03/02
Year Drilled:	2002	Latitude:	Drill Fluid: Air/Water	Water Level Access:	?
Total Depth	562'	Measuring Point	Elevation: 4923.52 (B.C.)(28) 4925.98 (M.C.)(28)		
Start Date	7/20/02	Easting:			
End Date	9/26/02	Northing:			
Completion Depth:	395'	Longitude:			
		Latitude:			



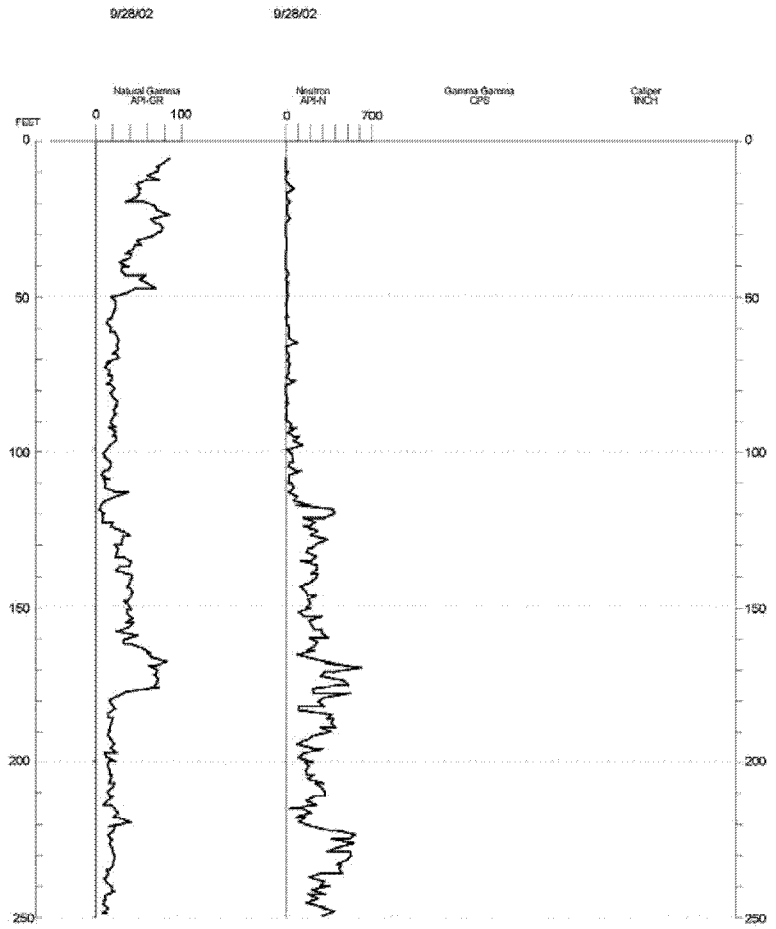

WELL NAME:	ICPP-1781	Brass Cap			
Facility:	INTEC (ICDF)	Easting:	Driller: Dynatec: Howe/ Woodward	Todays Date:	5/06/03
Well Type:	Monitoring - Perched	Northing:	Geologist: B. Reynolds/ N. Marmer	Water Level:	Dry
Well Status	Active	Longitude:	Drill Method: Reverse Circulation Air Rotary	Water Level Date:	Dry 10/03/02
Year Drilled:	2002	Latitude:	Drill Fluid: Air/Water	Water Level Access:	?
Total Depth	562'	Measuring Point	Elevation: 4923.52 (B.C.)(29)		
Start Date	7/20/02	Easting:	4925.99 (M.C.)(29)		
End Date	9/26/02	Northing:			
Completion Depth:	395'	Longitude			
		Latitude:			



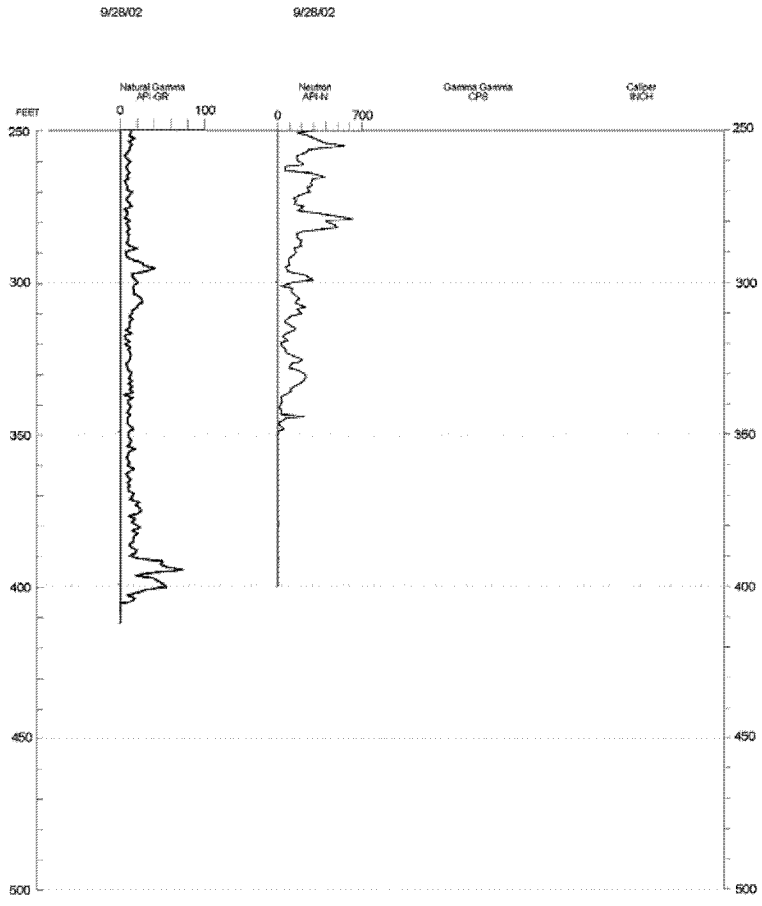

WELL NAME:	ICPP-1781	**Brass Cap**			
Facility:	INTEC (ICDF)	Easting:	Driller: Dynatec: Howe/ Woodward	Todays Date:	5/06/03
Well Type:	Monitoring - Perched	Northing:	Geologist: B. Reynolds/ N. Maimer	Water Level:	Dry
Well Status	Active	Longitude:	Drill Method: Reverse Circulation Air Rotary	Water Level Date:	Dry 10/03/02
Year Drilled:	2002	Latitude:	Drill Fluid: Air/Water/Foam	Water Level Access:	?
Total Depth	562'	**Measuring Point**	Elevation: 4923.52 (B.C.)(29)		
Start Date	7/20/02	Easting:	4925.99 (M.C.)(29)		
End Date	9/26/02	Northing:			
Completion Depth:	395'	Longitude:			
		Latitude:			

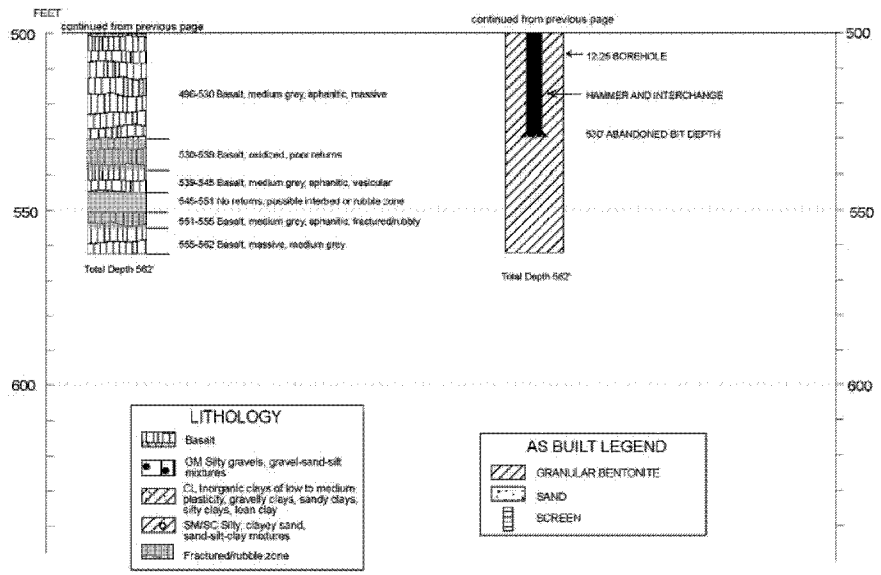



WELL NAME: ICPP-1782
Facility: INTEC (ICDF)
Well Type: Monitoring - Aquifer
Well Status: Active
Year Drilled: 2002
Total Depth: 526.5'
Start Date: 9/8/02
End Date: 9/14/02
Completion Depth: 515'

Brass Cap
Easting:
Northing:
Longitude:
Latitude:

Measuring Point
Easting:
Northing:
Longitude:
Latitude:

Driller: Dynatec/Howe/ Woodward
Geologist: B. Reynolds/ N. Maimer
Drill Method: Reverse Circ. Air Rotary
Drill Fluid: Air/Water/Foam
Elevation: 4922.79 (B.C.)(29)
4925.32 (M.P.)(29)

Modification Date: 03/10/2004

Todays Date: 5/20/03
Water Level: 470.8 bls
Water Level/ Date: 9/30/02
Water Level Access: WL Access Pipe (SS)



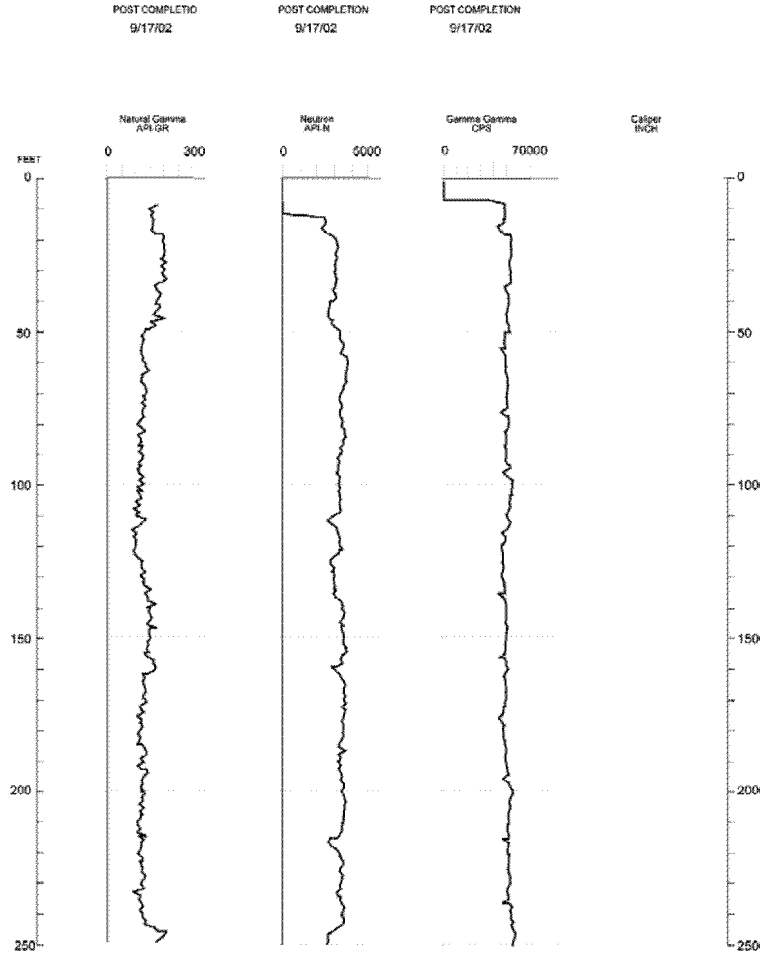

WELL NAME: **ICPP-1782**
Facility: INTEC (ICDF)
Well Type: Monitoring - Aquifer
Well Status: Active
Year Drilled: 2002
Total Depth: 526.5'
Start Date: 9/8/02
End Date: 9/14/02
Completion Depth: 515'

Brass Cap
Easting:
Northing:
Longitude:
Latitude:

Measuring Point
Easting:
Northing:
Longitude:
Latitude:

Driller: Dynatec/Howe/ Woodward
Geologist: B. Reynolds/ N. Malmer
Drill Method: Reverse Circ. Air Rotary
Drill Fluid: Air/Water/Foam
Elevation: 4922.79 (B.C.)(29)
4926.32 (M.P.)(29)

Modification Date: 03/10/2004

Todays Date: 5/20/03
Water Level: 470.8 bls
Water Level/ Date: 9/30/02
Water Level Access: WL Access Pipe (SS)

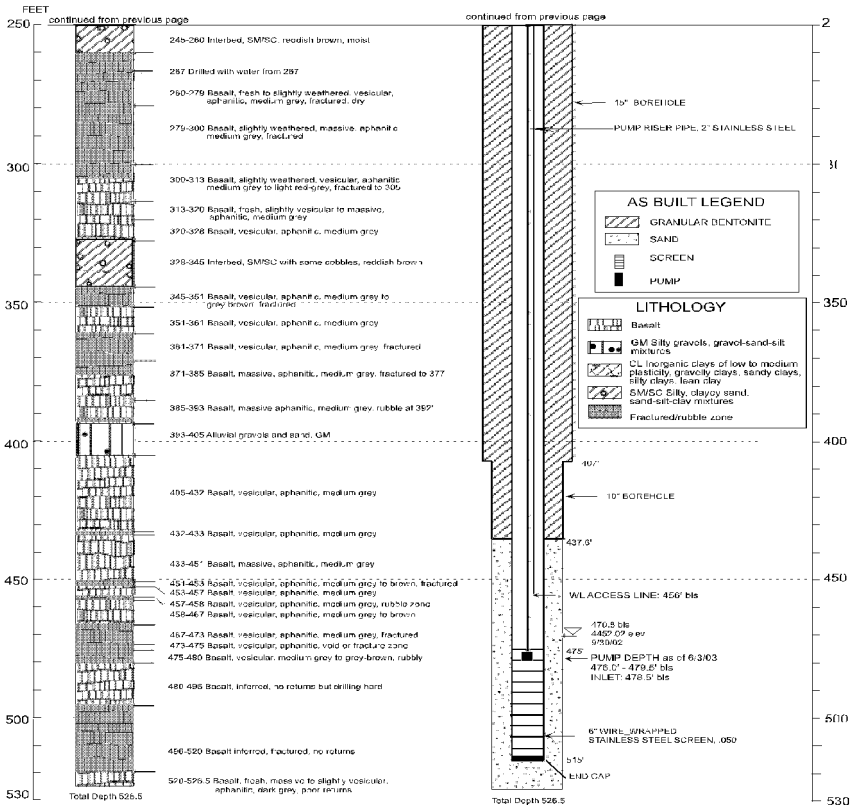

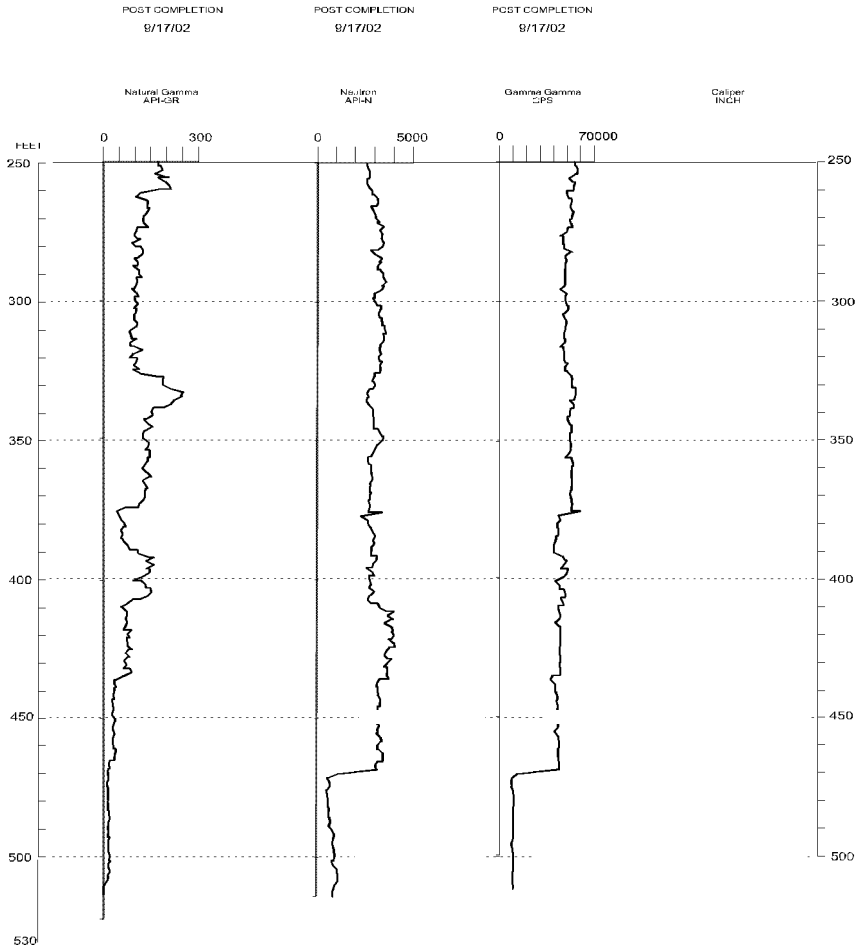

WELL NAME: **ICPP-1783**
Facility: INTEC (ICDF)
Well Type: Monitoring - Aquifer
Well Status: Active
Year Drilled: 2002
Total Depth: 524'
Start Date: 8/27/02
End Date: 9/06/02
Completion Depth: 515'

Brass Cap
Easting:
Northing:
Longitude:
Latitude:

Measuring Point
Easting:
Northing:
Longitude:
Latitude:

Driller: Dynatec:Howe/ Woodward
Geologist: B. Reynolds/ N. Maimer
Drill Method: Reverse Circulation Air Rotary
Drill Fluid: Air/Water
Elevation: 4921.51 (B.C.)(29) 4923.86 (M.P.)(29)

Modification Date: 03/10/2004

Todays Date: 5/20/03
Water Level: 469.3 bls
Water Level Date: 9/27/02
Water Level Access: WL Acces Pipe (SS)

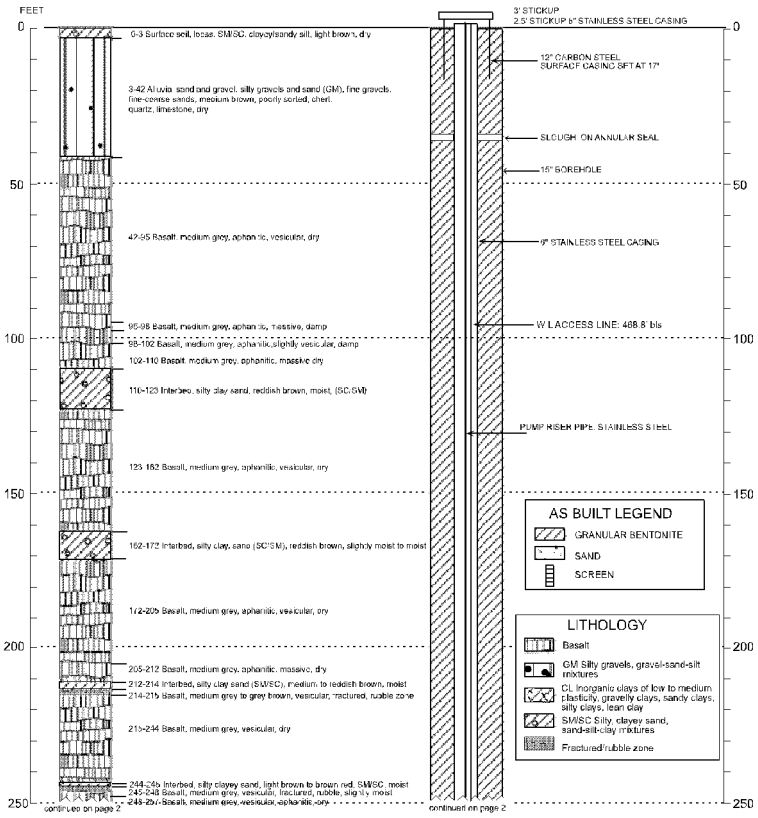

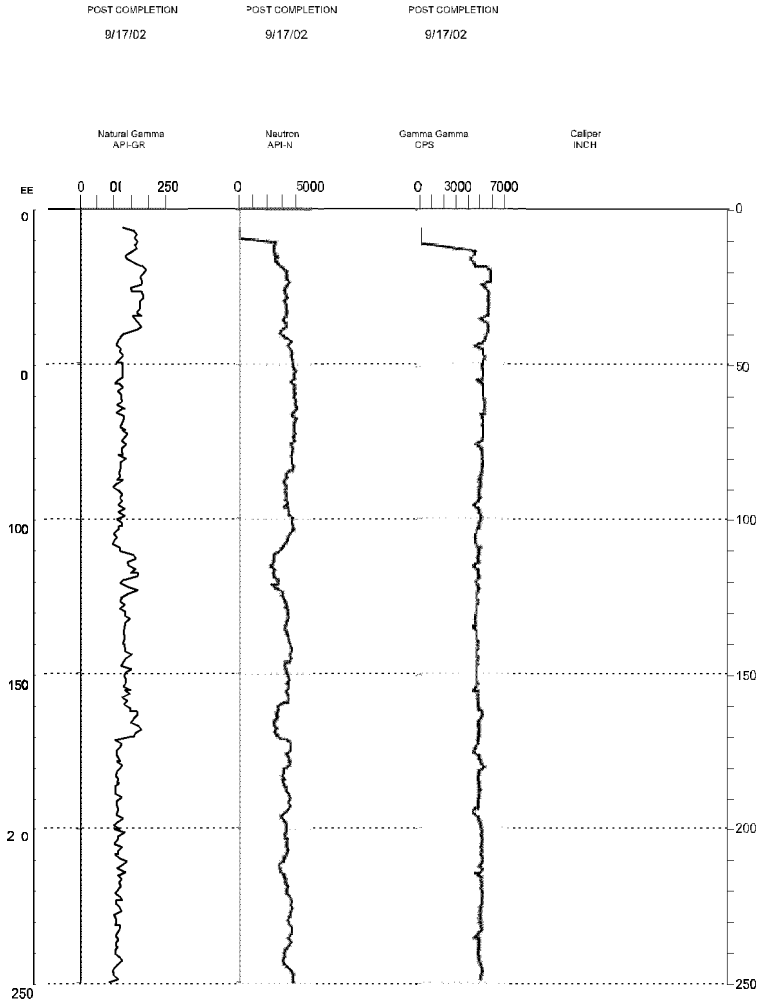

WELL NAME: **ICPP-1783**
Facility: INTEC (ICDF)
Well Type: Monitoring - Aquifer
Well Status: Active
Year Drilled: 2002
Total Depth: 524'
Start Date: 8/27/02
End Date: 9/06/02
Completion Depth: 515'

Brass Cap
Easting:
Northing:
Longitude:
Latitude:

Measuring Point
Easting:
Northing:
Longitude:
Latitude:

Driller: Dynatec:Howe/ Woodward
Geologist: B. Reynolds/ N. Malmer
Drill Method: Reverse Circulation / Air Rotary
Drill Fluid: Air/Water
Elevation: 4921.51 (B.C.)(29); 4923.86 (M.P.)(29;

Modification Date: 03/10/2004
Todays Date: 5/20/03
Water Level: 469.3 bls
Water Level Date: 9/27/02
Water Level Access: WL Access Pipe (SS)



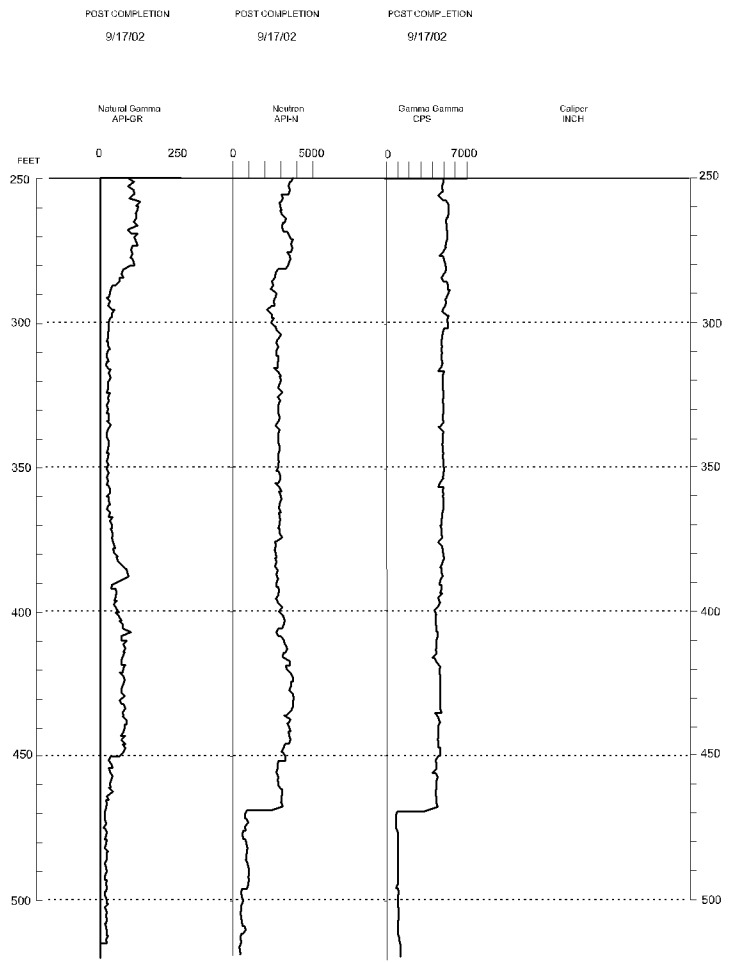

WELL NAME: ICPP-1800
Facility: INTEC (ICDF)
Well Type: Monitoring - Aquifer
Well Status: Active
Year Drilled: 2002
Total Depth: 524'
Start Date: 9/10/02
End Date: 9/20/02
Completion Depth: 515'

Brass Cap
Easting:
Northing:
Longitude:
Latitude:

Measuring Point
Easting:
Northing:
Longitude:
Latitude:

Driller: Dynatec: Hanson/Hawley Hight/Lambert/Woodward
Geologist: B. Reynolds/ N. Maimer
Drill Method: Reverse Circulation Air Rotary
Drill Fluid: Air/Water/Foam
Elevation: 4920.66 (B.C.)(29) 4923.03 (M.P.)(29)

Modification Date: 03/10/2004

Todays Date: 5/20/03
Water Level: 468.5 bls
Water Level Date: 9/27/02
Water Level Access: WL Access Pipe (SS)



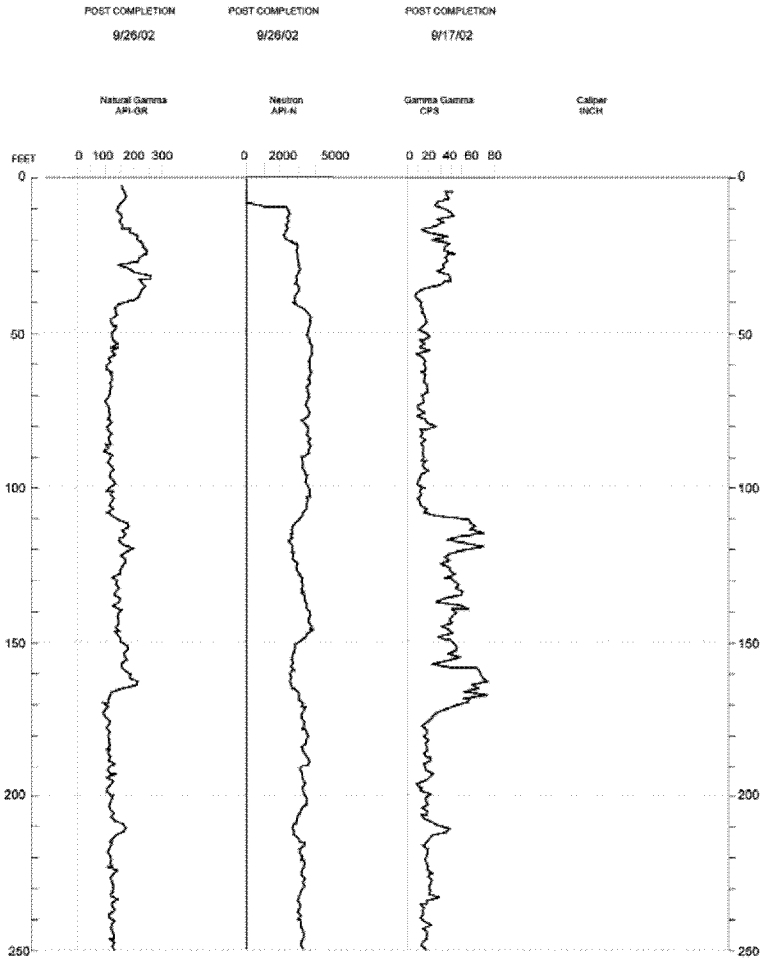

Modification Date: 03/10/2004

WELL NAME: **ICPP-1800**
Facility: INTEC (ICDF)
Well Type: Monitoring - Aquifer
Well Status: Active
Year Drilled: 2002
Total Depth: 524'
Start Date: 9/10/02
End Date: 9/20/02
Completion Depth: 515'

Brass Cap
Easting:
Northing:
Longitude:
Latitude:

Measuring Point
Easting:
Northing:
Longitude:
Latitude:

Driller: Dynatec: Hanson/Hawley Hight/Lambert/Woodward
Geologist: B. Reynolds/ N. Malmer
Drill Method: Reverse Circulation Air Rotary
Drill Fluid: Air/Water/Foam
Elevation: 4620.66 (B.C.)(29) 4623.03 (M.P.)(29)

Todays Date: 5/20/03
Water Level: 468.5 bls
Water Level Date: 9/27/02
Water Level Access: W/L Access Pipe (SS)





WELL NAME: ICPP-1801
Facility: INTEC (ICDF)
Well Type: Monitoring - Perched
Well Status: Active
Year Drilled: 2002
Total Depth: 525'
Start Date: 8/21/02
End Date: 9/09/02
Completion Depth: 267

Brass Cap
Easting:
Northing:
Longitude:
Latitude:

Measuring Point
Easting:
Northing:
Longitude:
Latitude:

Driller: Dynelec:Lambert/ Woodward
Geologist: B. Reynolds/ N. Mariner
Drill Method: Reverse Circulation Air Rotary
Drill Fluid: Air/Water/Foam
Elevation: 4919.68 (B.C.)(25) 4921.92 (M.P.)(25)

Todays Date: 5/06/03
Water Level: Dry No Standing Water
Water Level Date: 10/15/02
Water Level Access: ?

9/28/02

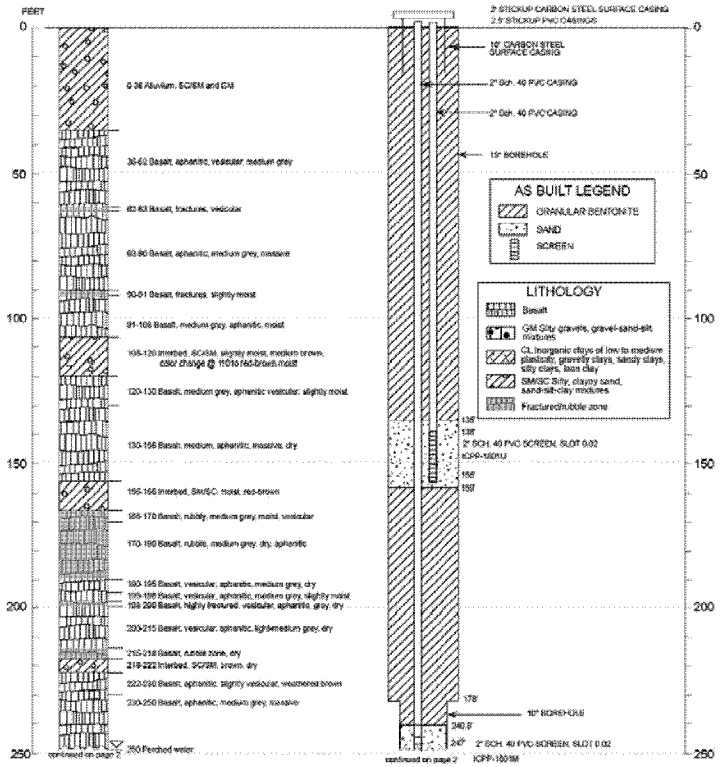

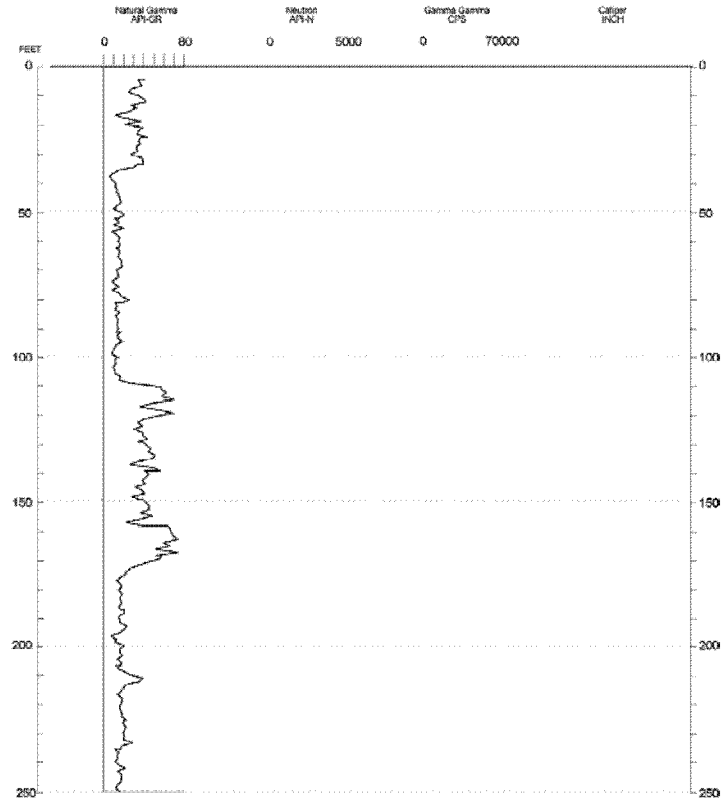

WELL NAME: ICPP-1801
Facility: INTEC (ICDF)
Well Type: Monitoring - Perched
Well Status: Active
Year Drilled: 2002
Total Depth: 525'
Start Date: 8/21/02
End Date: 9/06/02
Completion Depth: 267'

Brass Cap
Easting:
Northing:
Longitude:
Latitude:

Measuring Point
Easting:
Northing:
Longitude:
Latitude:

Driller: Dynatec:Lambert/ Woodward
Geologist: B. Reynolds/ N. Mairner
Drill Method: Reverse Circulation Air Rotary
Drill Fluid: Air/Water/Foam
Elevation: 4919.69 (B.C.)(29) 4921.92 (M.P.)(29)

Todays Date: 5/06/03
Water Level: Dry No Standing Water
Water Level Date: 10/15/02
Water Level Access: ?



9/28/02

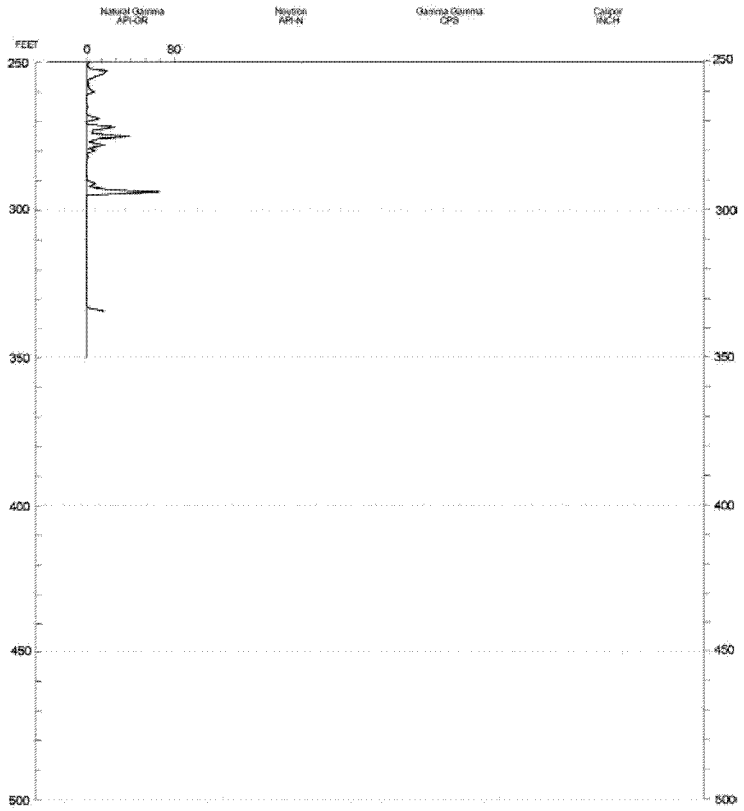

WELL NAME: ICPP-1802
Facility: INTEC (ICDF)
Well Type: Monitoring - Perched
Well Status: Active
Year Drilled: 2002
Total Depth: 384'
Start Date: 9/26/02
End Date: 10/1/02
Completion Depth: 383'

Brass Cap
Easting:
Northing:
Longitude:
Latitude:

Measuring Point
Easting:
Northing:
Longitude:
Latitude:

Driller: Dynatec: Howe/ Woodward
Geologist: B. Reynolds/ N. Mariner
Drill Method: Reverse Circulation
Drill Fluid: Air rotary Air/Water/Foam
Elevation: 4922.79 BC (29BC) 4925.12MP (29MP)

Todays Date: 5/06/03
Water Level: Dry No Standing Water
Water Level Date: 10/3/02
Water Level Access: ?



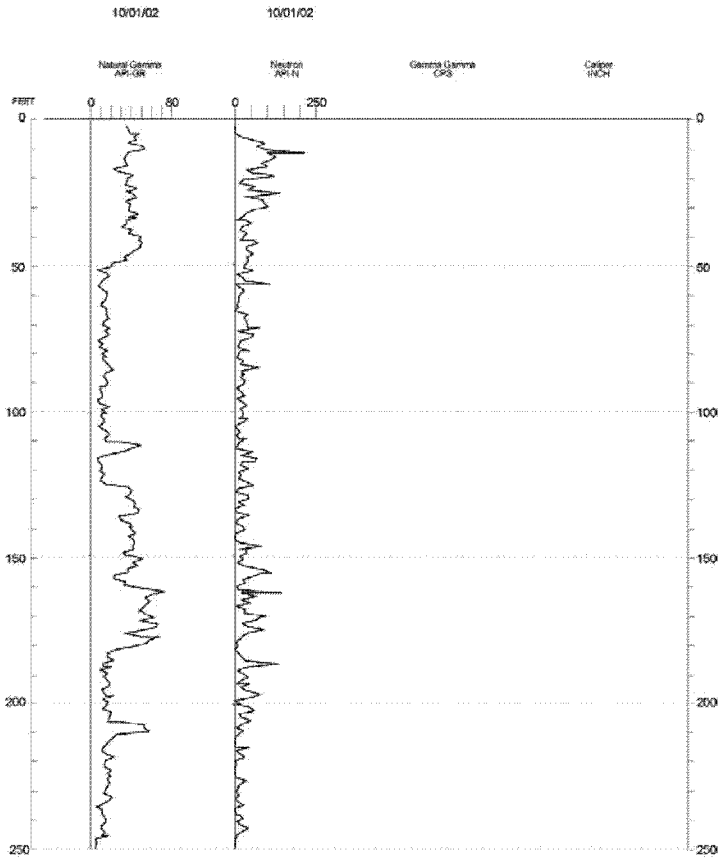

WELL NAME: ICPP-1802
Facility: INTEC (ICDF)
Well Type: Monitoring - Perched
Well Status: Active
Year Drilled: 2002
Total Depth: 384'
Start Date: 9/26/02
End Date: 10/1/02
Completion Depth: 383'

Brass Cap
Easting:
Northing:
Longitude:
Latitude:

Measuring Point
Easting:
Northing:
Longitude:
Latitude:

Driller: Dynatec: Howe/ Woodward
Geologist: B. Reynolds/ N. Malmer
Drill Method: Reverse Circulation Air rotary
Drill Fluid: Air/Water/Foam
Elevation: 4922.79 BC (29)BC; 4925.12MP (29)MP

Todays Date: 5/06/03
Water Level: Dry / No Standing Water
Water Level Date: 10/3/02
Water Level Access: ?



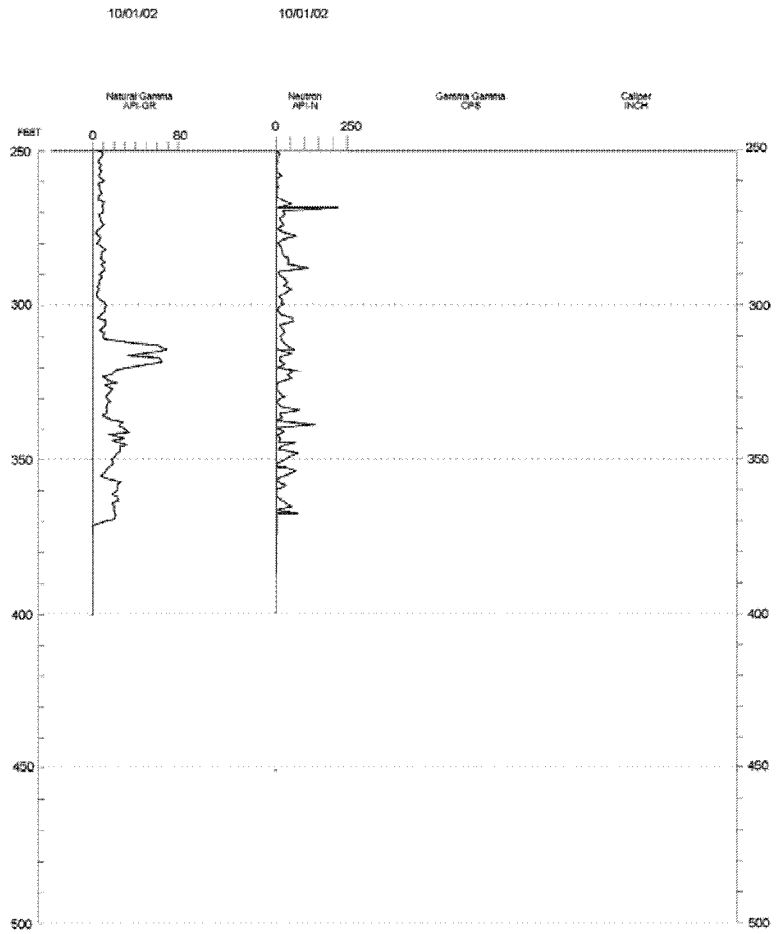

WELL NAME: ICPP-1803
Facility: INTEC (ICDF)
Well Type: Monitoring - Perched
Well Status: Active
Year Drilled: 2002
Total Depth: 389'
Start Date: 9/30/02
End Date: 10/4/02
Completion Depth: 305'

Brass Cap
Easting:
Northing:
Longitude:
Latitude:

Measuring Point
Easting:
Northing:
Longitude:
Latitude:

Driller: Dynatec:Howe/ Woodward
Geologist: B. Reynolds/ N. Maimer
Drill Method: Reverse Circulation Air Rotary
Drill Fluid: Air
Elevation: 4919.13 (S.C.)(29)
4921.99 (M.P.)(29)

Todays Date: 5/06/03
Water Level: Dry No Standing Water
Water Level Date: 10/05/02
Water Level Access: ?

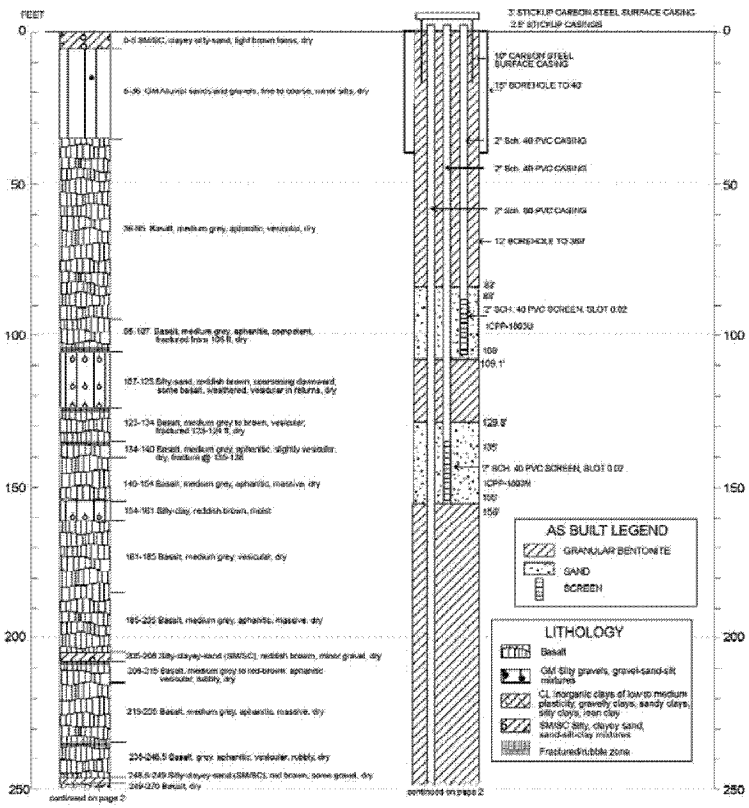

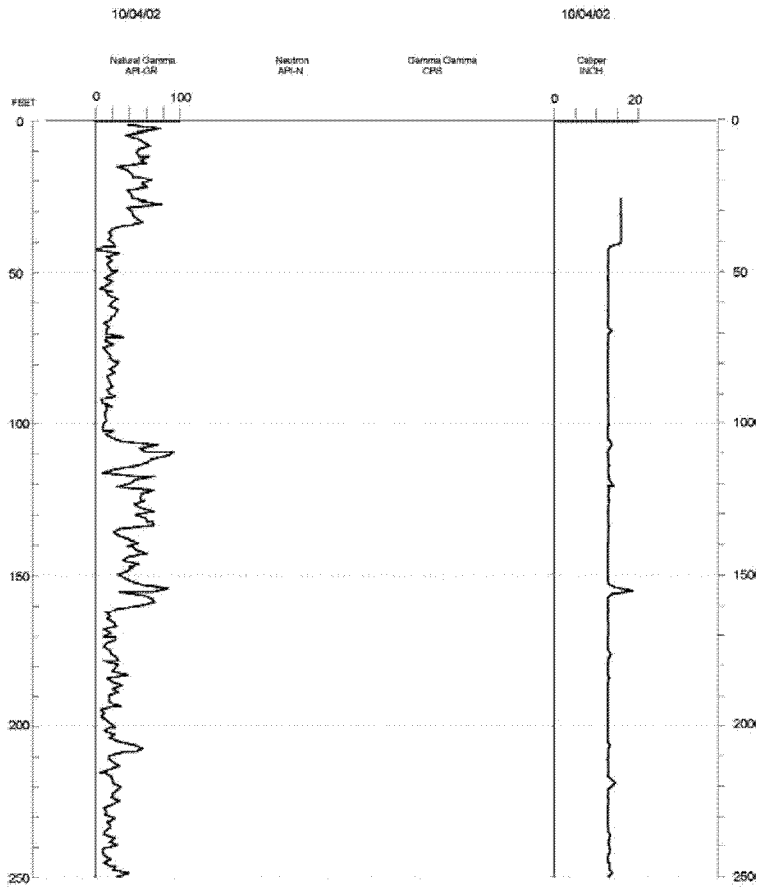

WELL NAME: ICPP-1803
Facility: INTEC (ICDF)
Well Type: Monitoring - Perched
Well Status: Active
Year Drilled: 2002
Total Depth: 389'
Start Date: 9/30/02
End Date: 10/4/02
Completion Depth: 305'

Brass Cap
Easting:
Northing:
Longitude:
Latitude:

Measuring Point
Easting:
Northing:
Longitude:
Latitude:

Driller: Dynatec:Howe/ Woodward
Geologist: B. Reynolds/ N. Maimer
Drill Method: Reverse Circulation
Drill Fluid: Air Rotary
Elevation: 4919.13 (B.C.)(29)
4921.99 (M.P.)(29)

Todays Date: 5/06/03
Water Level: Dry No Standing Water
Water Level Date: 10/05/02
Water Level Access: ?



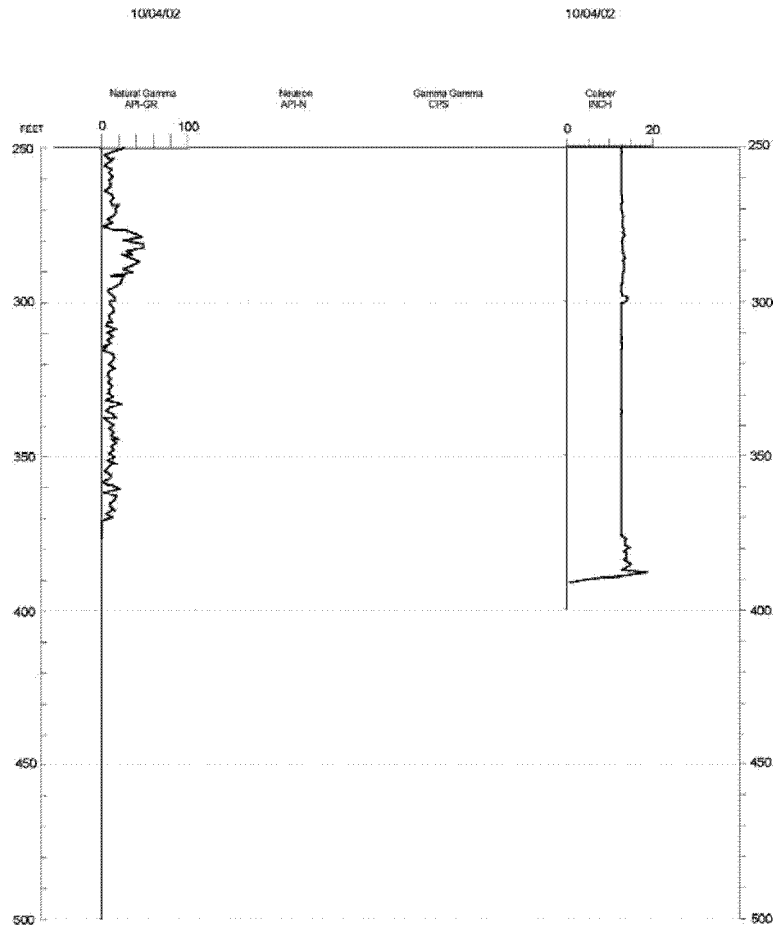

WELL NAME:	ICPP-1804	**Brass Cap**			
Facility:	INTEC (ICDF)	Easting:	Driller:	Dynatec: Howe/ Hansen	Todays Date: 5/06/03
Well Type:	Monitoring - Perched	Northing:	Geologist:	B. Reynolds/ N. Malmer	Water Level: M-252.05 L-340.7 bls
Well Status	Active	Longitude:	Drill Method	Reverse Circulation Air Rotary	
Year Drilled:	2002	Latitude:	Drill Fluid:	Air/Water	Water Level Date: 10/21/02
Total Depth	385'	**Measuring Point**	Elevation	4918.63 BC (29)BC	Water Level Access: ?
Start Date	9/17/02	Easting:		4920.98 MP (29)MP	
End Date	9/23/02	Northing:			
Completion Depth:	378'	Longitude:			
		Latitude:			



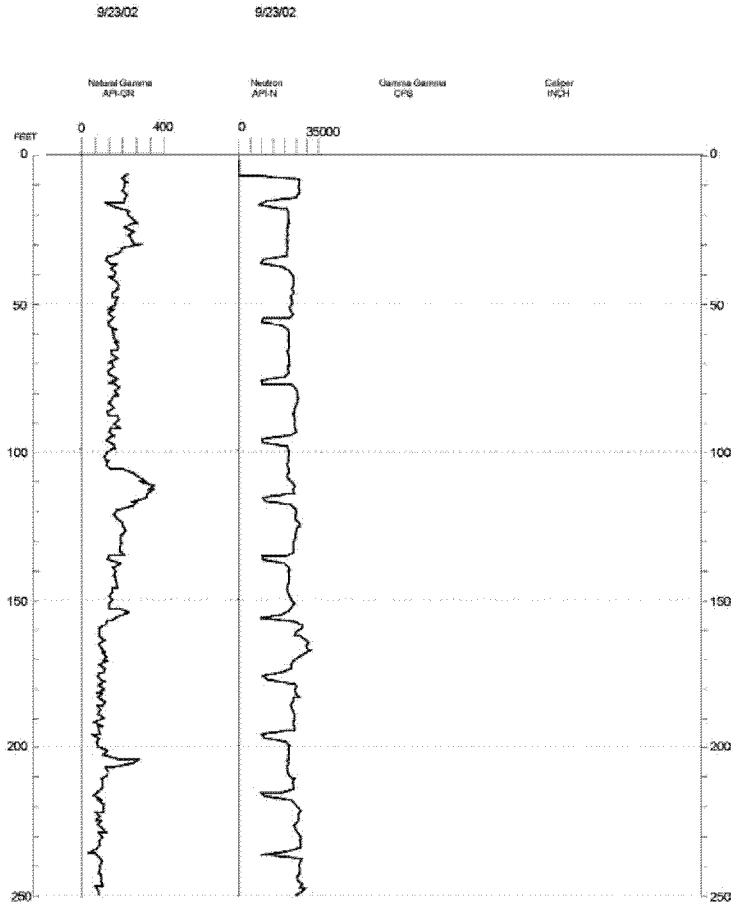

WELL NAME: ICPP-1804
Facility: INTEC (ICDF)
Well Type: Monitoring - Perched
Well Status: Active
Year Drilled: 2002
Total Depth: 385'
Start Date: 9/17/02
End Date: 9/23/02
Completion Depth: 378'

Brass Cap
Easting:
Northing:
Longitude:
Latitude:

Measuring Point
Easting:
Northing:
Longitude:
Latitude:

Driller: Dynatec: Howe/ Hansen
Geologist: B. Reynolds/ N. Maimer
Drill Method: Reverse Circulation Air Rotary
Drill Fluid: Air/Water
Elevation: 4918.61 BC (29)BC; 4920.95 MP (29)MP

Todays Date: 5/06/03
M-252.05
Water Level: L-340.7 bls
Water Level Date: 10/21/02
Water Level Access: ?



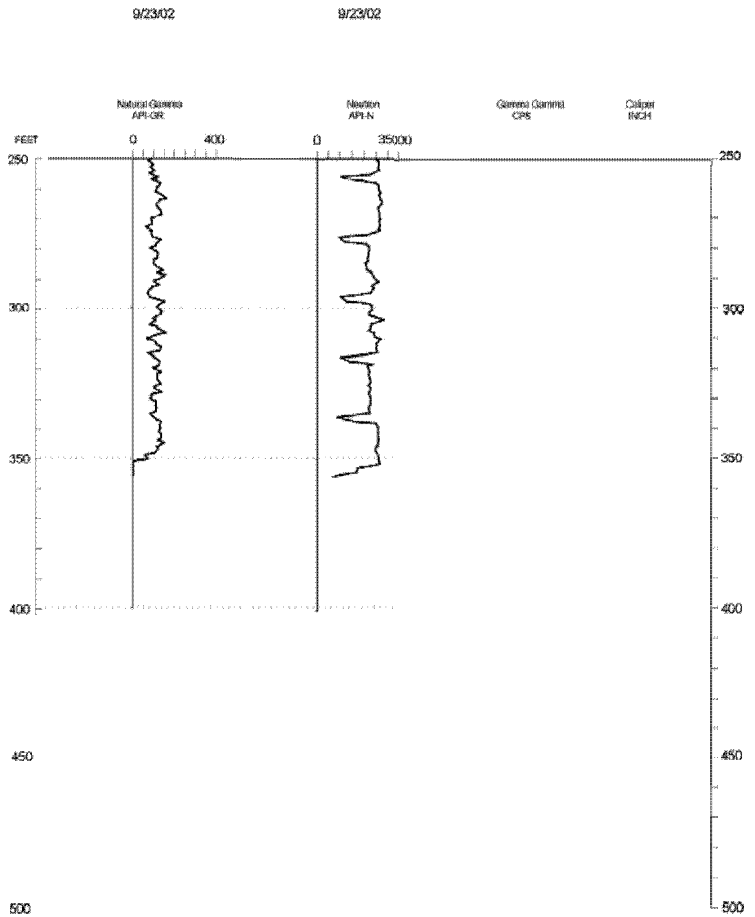

WELL NAME:	ICPP-1807	**Brass Cap**			
Facility:	INTEC (ICDF)	Easting:	Driller:	Dynatec: Howe/ Woodward	Todays Date: 5/06/03
Well Type:	Monitoring - Perched	Northing:	Geologist:	B. Reynolds/ N. Maimer	Water Level: 375.9 bls
Well Status	Active	Longitude:	Drill Method:	Reverse Circ. Air Rotary	Water Level Date: 10/21/02
Year Drilled:	2002	Latitude:	Drill Fluid:	Air/Water/Foam	Water Level Access: ?
Total Depth	395'	**Measuring Point**	Elevation:	4921.60 (B.C.)(29) 4924.13 (M.P.)(29)	
Start Date	9/24/02	Easting:			
End Date	9/27/02	Northing:			
Completion Depth:	384'	Longitude:			
		Latitude:			



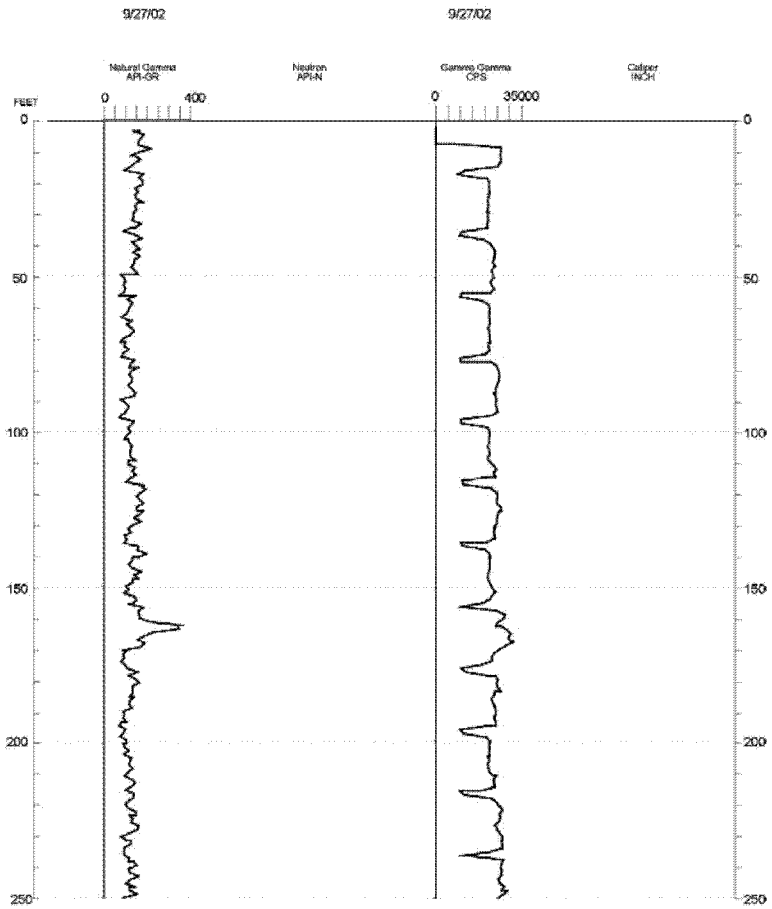

WELL NAME:	ICPP-1807	**Brass Cap**			
Facility:	INTEC (ICDF)	Easting:		Driller:	Dynatec: Howe/ Woodward
Well Type:	Monitoring - Perched	Northing:		Geologist:	B. Reynolds/ N. Maimer
Well Status	Active	Longitude:		Drill Method:	Reverse Circulation Air Rotary
Year Drilled:	2002	Latitude:		Drill Fluid:	Air/Water/Foam
Total Depth	395'	**Measuring Point**		Elevation	4921.60 (B.C.)(29) 4924.13 (M.P.)(29)
Start Date	9/24/02	Easting:			
End Date	9/27/02	Northing:	(27)		
Completion Depth:	384'	Longitude:			
		Latitude:			

Todays Date:	5/06/03
Water Level:	375.9 bls
Water Level Date:	10/21/02
Water Level Access:	?



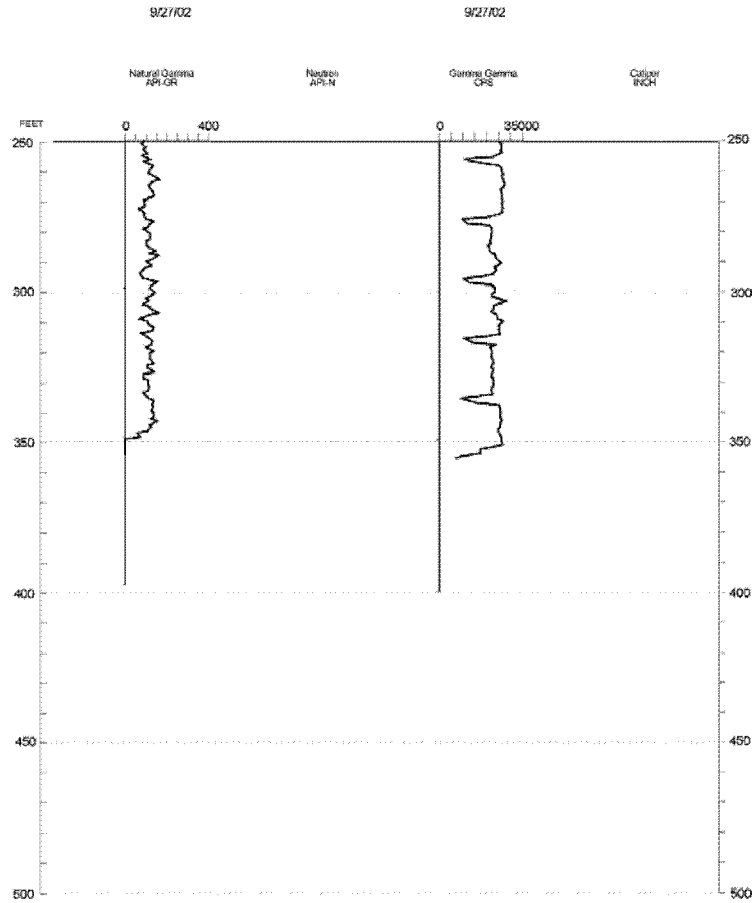

WELL NAME:	ICPP-1828	**Brass Cap**			
Facility:	INTEC (ICDF)	Easting:	Driller:	Dynatec: Howe/ Woodward	Todays Date: 5/08/03
Well Type:	NA	Northing:	Geologist:	B. Reynolds/ N. Marmer	Water Level: N/A
Well Status	Abandoned	Longitude:	Drill Method:	Reverse Circulation Air Rotary	Water Level Date: N/A
Year Drilled:	2002	Latitude:	Drill Fluid:	Air/Water/Foam	Water Level Access: N/A
Total Depth	270.5'	**Measuring Point**	Elevation:		
Start Date	9/17/02	Easting:			
End Date	9/20/02	Northing:			
Completion Depth:	NA	Longitude:			
		Latitude:			



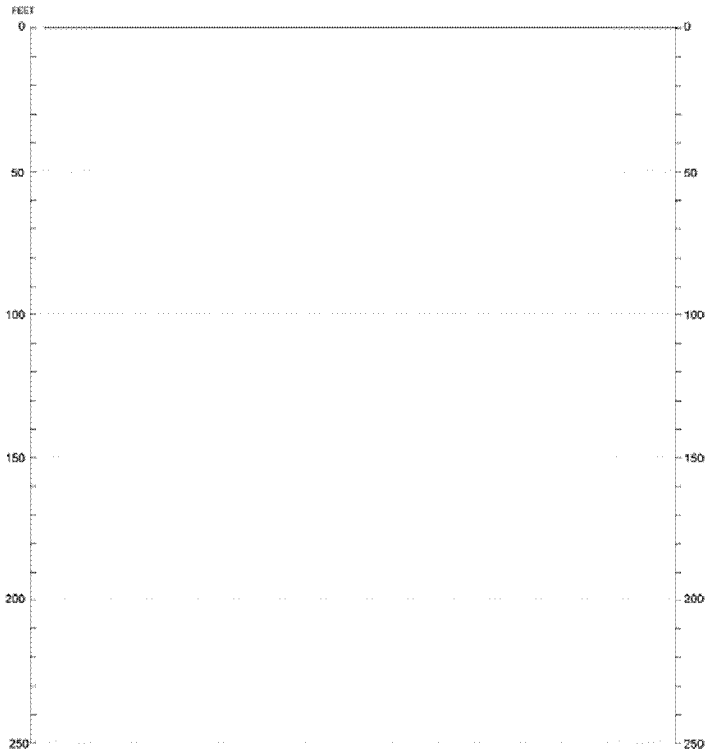

WELL NAME:	ICPP-1829	Brass Cap			Modification Date: 03/11/2004
Facility:	INTEC (ICDF)	Easting:	Driller:	Dynatec/Hawley/ Lambert	
Well Type:	Monitoring - Aquifer	Northing:	Geologist:	B. Reynolds/ N. Malmer	Todays Date: 5/20/03
Well Status	Active	Longitude:	Drill Method:	Reverse Circ. Air Rotary	Water Level: 467.66 b/s
Year Drilled:	2002	Latitude:	Drill Fluid:	Air/Water/Foam	Water Level Date: 9/27/02
Total Depth	526.5'	**Measuring Point**	Elevation:	4919.88 (B.C.)(ft)	WL Access Pipe (BS)
Start Date	9/12/02	Easting:		4922.41 (M.P.)(ft)	Water Level Accuracy
End Date	9/18/02	Northing:			
Completion Depth:	515'	Longitude:			
		Latitude:			



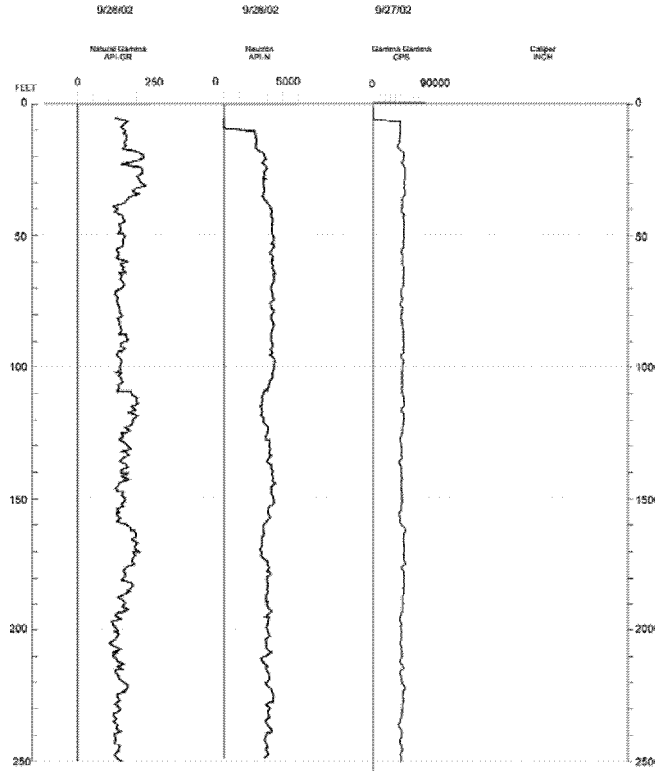

WELL NAME:	ICPP-1829
Facility:	INTEC (ICDF)
Well Type:	Monitoring - Aquifer
Well Status	Active
Year Drilled:	2002
Total Depth	526.5'
Start Date	9/12/02
End Date	9/18/02
Completion Depth:	515'

Brass Cap

Easting:	
Northing:	
Longitude:	
Latitude:	

Measuring Point

Easting:	
Northing:	
Longitude:	
Latitude:	

Driller:	Dynatec/Hawley/ Lambert
Geologist:	B. Reynolds/ N. Malmer
Drill Method:	Reverse Circ. Air Rotary
Drill Fluid:	Air/Water/Foam
Elevation:	4919.69 (D.C.)(29)
	4922.43 (M.P.)(29)

Modification Date: 3/11/2004

Todays Date:	5/20/03
Water Level:	467.66 bls
Water Level Date:	9/27/02
Water Level Access:	WL Access Pipe (SS)

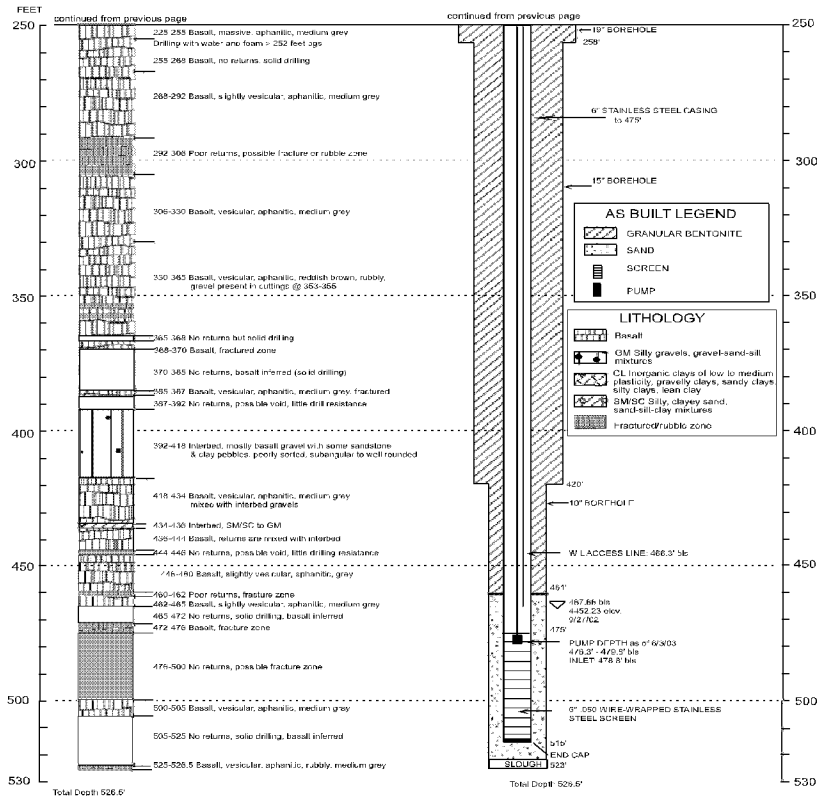

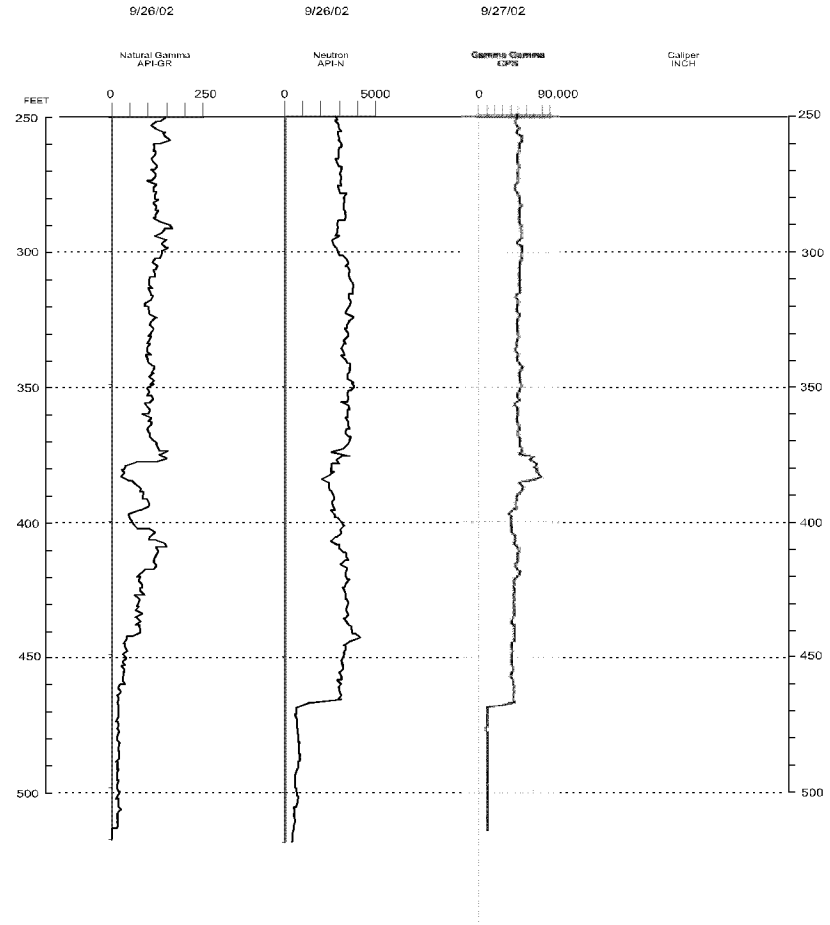

WELL NAME: ICPP-1831
Facility: INTEC (ICDF)
Well Type: Monitoring - Aquifer
Well Status: Active
Year Drilled: 2002
Total Depth: 525.2'
Start Date: 9/23/02
End Date: 9/25/02
Completion Depth: 515'

Brass Cap
Easting:
Northing:
Longitude:
Latitude:

Measuring Point
Easting:
Northing:
Longitude:
Latitude:

Driller: Dynatec/Howe/ Woodward
Geologist: B. Reynolds/ N. Malmer
Drill Method: Reverse Circulati Air Rotary
Drill Fluid: Air/Water/Foam
Elevation: 4923.67 (B.C.)(29) 4926.29 (M.P.)(29)

Modification Date: 3/11/2004

Todays Date: 5/20/03
Water Level: 471.58 bls
Water Level/ Date: 9/30/02
Water Level Access: WL Access Pipe (SS)



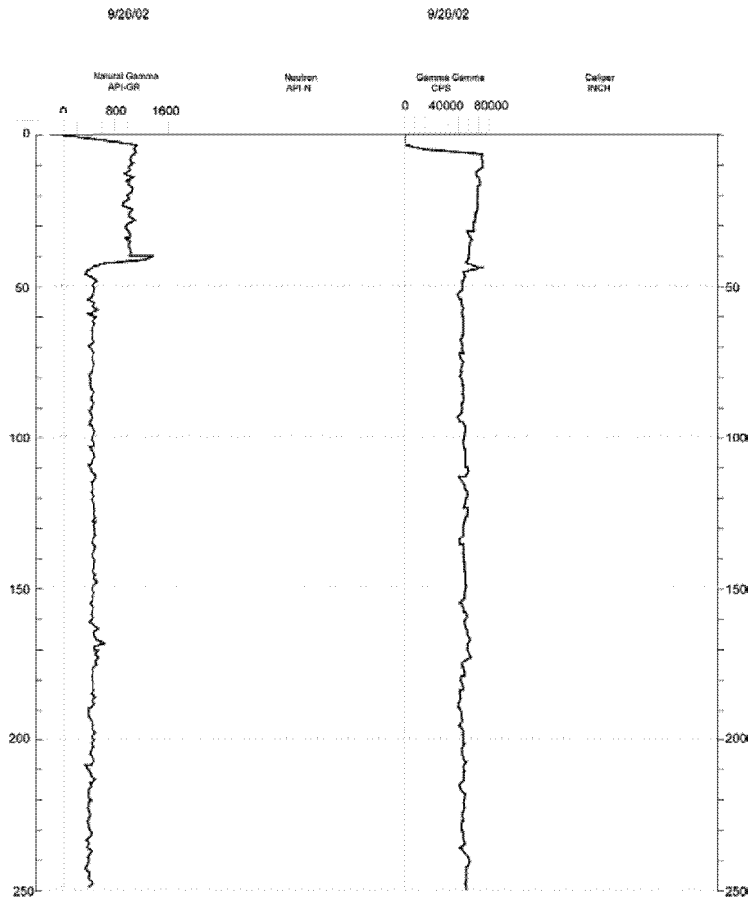

WELL NAME: ICPP-1631
Facility: INTEC (ICDF)
Well Type: Monitoring - Aquifer
Well Status: Active
Year Drilled: 2002
Total Depth: 525.2'
Start Date: 9/23/02
End Date: 9/25/02
Completion Depth: 515'

Brass Cap
Easting:
Northing:
Longitude:
Latitude:

Measuring Point
Easting:
Northing:
Longitude:
Latitude:

Driller: Dynatec/Howe/Woodward
Geologist: B. Reynolds/N. Mairner
Drill Method: Reverse Circulation Air Rotary
Drill Fluid: Air/Water/Foam
Elevation: 4923.97 (M.C.)(29) 4926.29 (M.P.)(29)

Modification Date: 3/11/2004
Todays Date: 6/20/03
Water Level: 471.58 bls
Water Level Date: 9/30/02
Water Level Access: WL Access Pipe (SS)



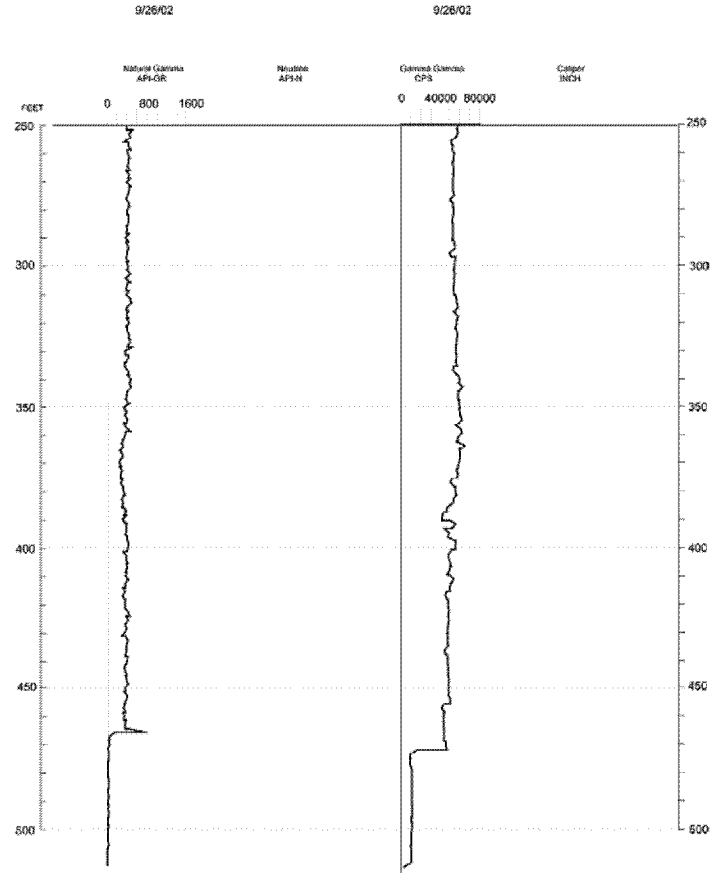

Well Name: P&W-1

Facility: TAN
Well Type: Observation Well
Well Status: Active
Year Drilled: 1957
Total Depth: 434.4

Easting: 341559.33
Northing: 816098.50
Longitude: 1124603.62
Latitude: 435415.88
Completion Depth: 432.4

Driller: Volkner
Geologist: V.R.H. & A.E.D
Drilling Method: Cable tooled
Drilling Fluid: NF
Land Surface: 4896.06

09/12/1993

Water Level: 317
Water Level Date: 07/01/57
Water Level Access: Line

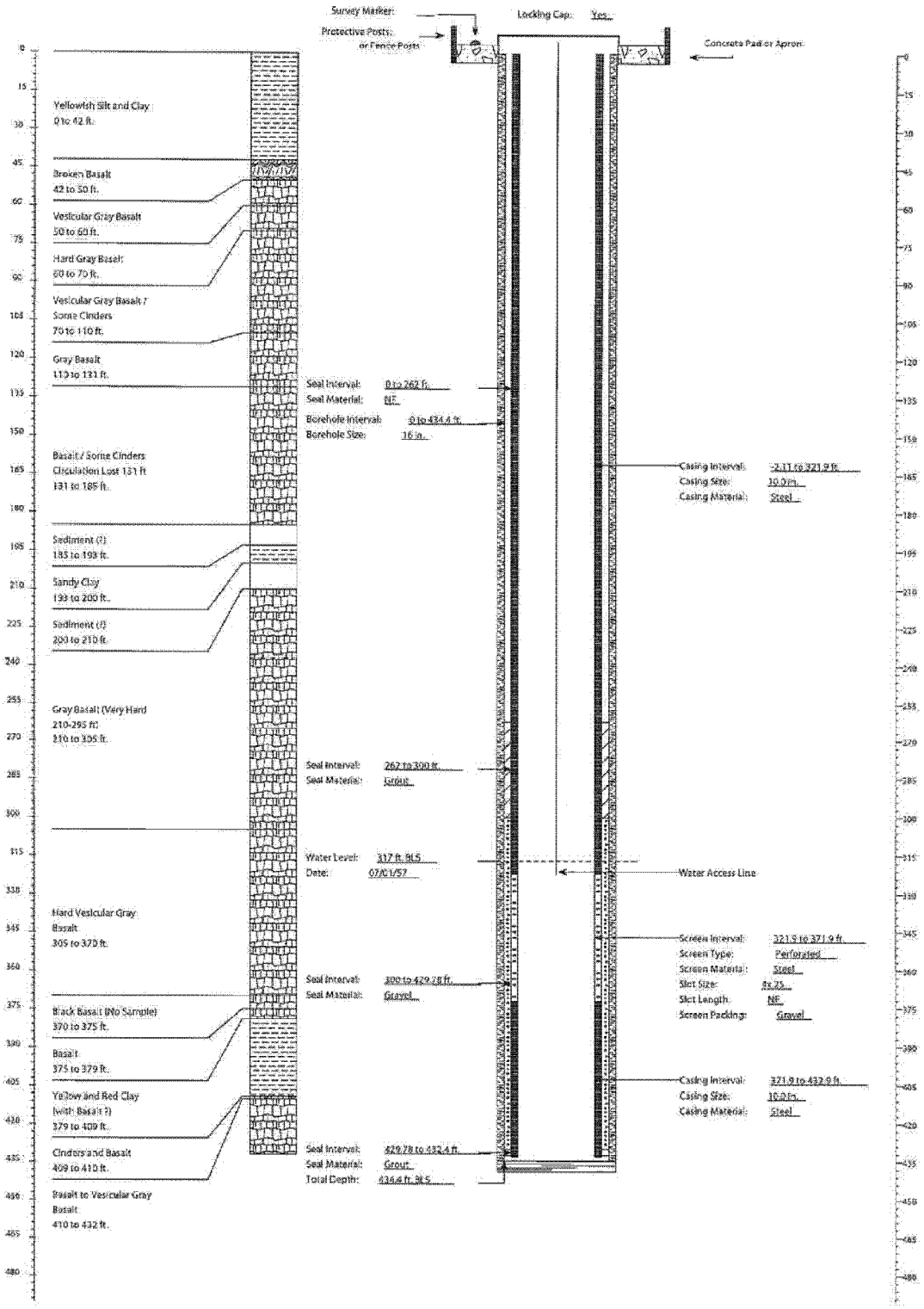

WellName: PW-6

Facility: CPP
Well Type: Observation Well
Well Status: Active
Year Drilled: 1986
Total Depth: 130

Completion Depth: 125

Driller: Denning
Geologist: NF
Drilling Method: Air rotary
Drilling Fluid: NF
Land Surface: 4921.4

07/01/1993
Water Level: 120.88
Water Level Date: 10/14/86
Water Level Access: NF

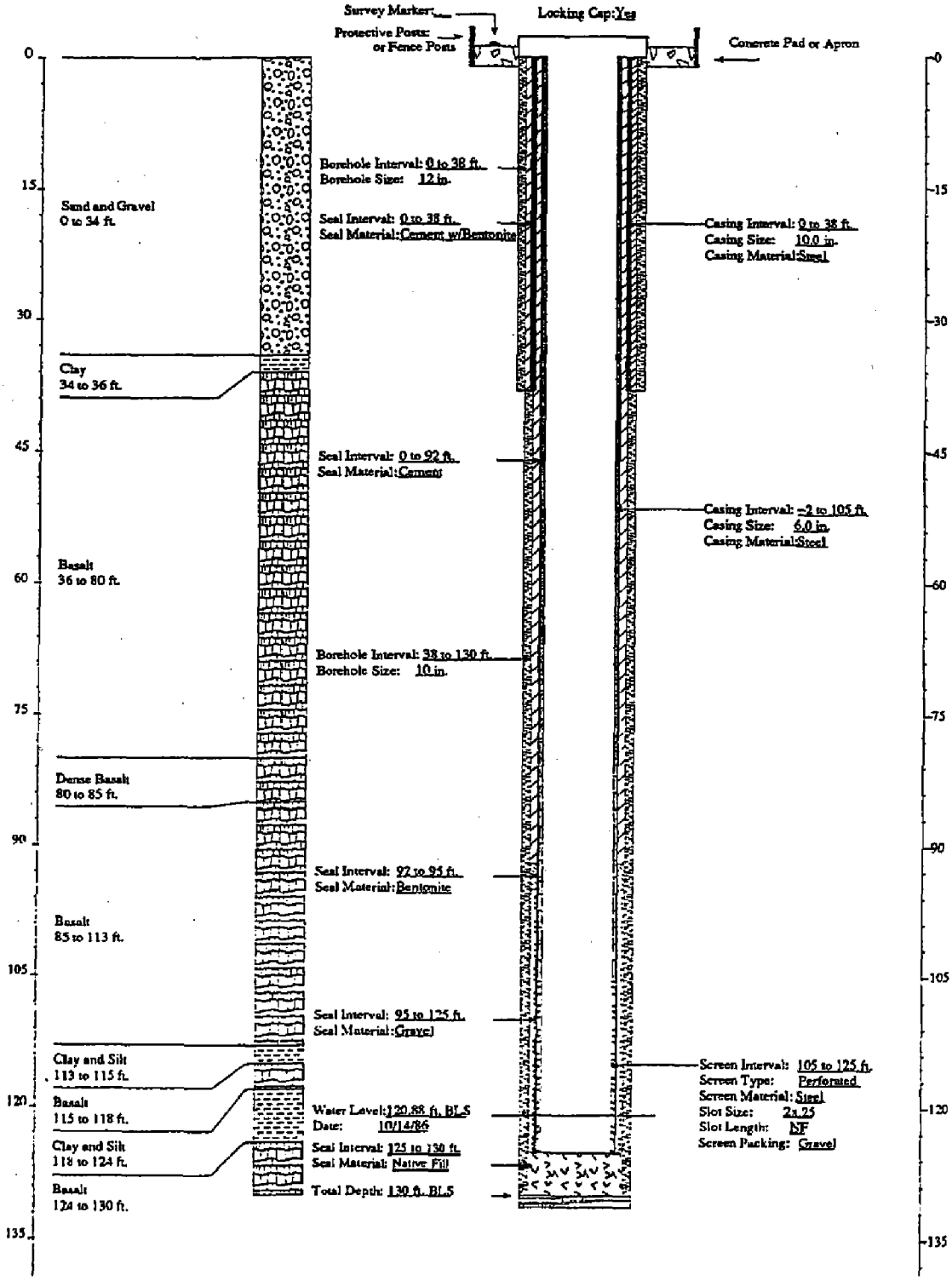

WellName: USGS-123

04/18/1994

Facility: ICPP
Well Type: Observation
Well Status: Active
Year Drilled: 1990
Total Depth: 744.2
Completion Depth: 484

Driller: P. C. Exploration
Geologist: NF
Drilling Method: Rotary-coring
Drilling Fluid: NF

Water Level: 460.3
Water Level Date: 5/31/90
Water Level Access: Line

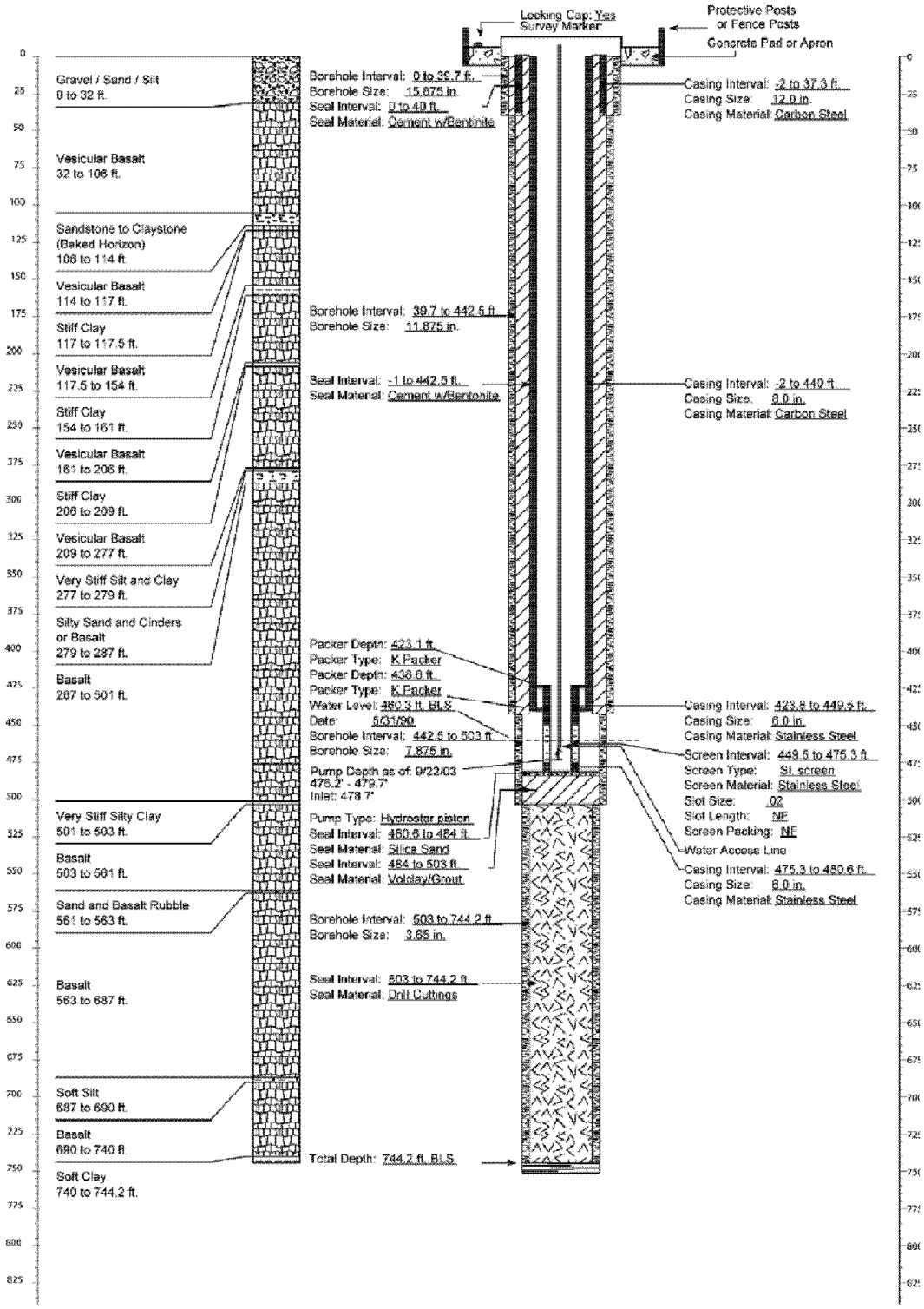

Appendix B

Sampling and Analysis Plan Tables for Chemical and Radiological Analysis

Plan Table Number: ICDF-FY-04

SAP Number: DOE/ID-10955

Sampler: Millward, A. L.

Date: 02/04/2004 Plan Table Revision: 0.0 Project: ICDF AQUIFER WELLS FY 2004 Project Manager: CAHN, L. S. SMO Contact: MCGRIFF, T. W.

Sample Description						Sample Location				Enter Analysis Types (AT) and Quantity Requested																					
										AT1	AT2	AT3	AT4	AT5	AT6	AT7	AT8	AT9	AT10	AT11	AT12	AT13	AT14	AT15	AT16	AT17	AT18	AT19	AT20
Sampling Activity	Sample Type	Sample Matrix	Coll Type	Sampling Method	Planned Date	Area	Type of Location	Location	Depth (ft)	3A	9A	B9	CW	UX	RH	RN	HN	1X	AM	LL	M5	R6	AV	AZ					
AWB007	REG/QC	GROUND WATER	DUP		03/29/2004	ICDF	AQUIFER WELL	ICPP-1831	TBD	2		2	2	2	2	2	2		2	2	2	2	2						
AWB008	REG	GROUND WATER	GRAB		03/29/2004	ICDF	AQUIFER WELL	ICPP-1782	TBD	1		1	1	1	1	1		1	1	1	1	1		1					
AWB009	REG	GROUND WATER	GRAB		03/29/2004	ICDF	AQUIFER WELL	ICPP-1783	TBD	1		1	1	1	1	1	1		1	1	1	1	1						
AWB010	REG	GROUND WATER	GRAB		03/29/2004	ICDF	AQUIFER WELL	ICPP-1800	TBD	1		1	1	1	1	1	1		1	1	1	1	1						
AWB011	REG	GROUND WATER	GRAB		03/29/2004	ICDF	AQUIFER WELL	ICPP-1829	TBD	1		1	1	1	1	1	1		1	1	1	1	1						
AWB012	REG	GROUND WATER	GRAB		03/29/2004	ICDF	AQUIFER WELL	USGS-123	TBD		1		1			1							1						
AWB013	QC	WATER	FBLK		03/29/2004	ICDF	FIELD BLANK	QC	NA	1		1	1	1	1	1	1			1	1	1	1						
AWB014	QC	WATER	TBLK		03/29/2004	ICDF	TRIP BLANK	QC	NA														1						
AWB015	REG	GROUND WATER	GRAB		06/01/04	ICDF	AQUIFER WELL	ICPP-1831	TBD	1		1	1	1	1	1		1	1	1	1	1		1					
AWB016	REG/QC	GROUND WATER	DUP		06/01/04	ICDF	AQUIFER WELL	ICPP-1782	TBD	2		2	2	2	2	2	2		2	2	2	2	2						
AWB017	REG	GROUND WATER	GRAB		06/01/04	ICDF	AQUIFER WELL	ICPP-1783	TBD	1		1	1	1	1	1	1		1	1	1	1	1						
AWB018	REG	GROUND WATER	GRAB		06/01/04	ICDF	AQUIFER WELL	ICPP-1800	TBD	1		1	1	1	1	1	1		1	1	1	1	1						
AWB019	REG	GROUND WATER	GRAB		06/01/04	ICDF	AQUIFER WELL	ICPP-1829	TBD	1		1	1	1	1	1	1		1	1	1	1	1						
AWB020	REG	GROUND WATER	GRAB		06/01/04	ICDF	AQUIFER WELL	USGS-123	TBD		1		1			1							1						
AWB021	QC	WATER	FBLK		06/01/04	ICDF	FIELD BLANK	QC	NA	1		1	1	1	1	1	1			1	1	1	1						

The sampling activity displayed on this table represents the first 6 to 9 characters of the sample identification number.

The complete sample identification number will appear on the sample labels.

AT1: Analysis Suite #1
AT2: Analysis Suite #2
AT3: Bicarbonate
AT4: C-14
AT5: Iodine-129 (low detection level)
AT6: Radiochemistry - Suite 1
AT7: Radiochemistry - Suite 2
AT8: SVOCs (Appendix IX TAL)
AT9: SVOCs (Appendix IX TAL) - MS/MSD
AT10: Total Metals (Appendix IX TAL)
AT11: Total Metals (TAL) - Filtered
AT12: Total Metals - Appendix IX TAL (Filtered)
AT13: Tritium
AT14: VOCs (Appendix IX TAL)
AT15: VOCs (Appendix IX TAL) - MS/MSD
AT16:
AT17:
AT18:
AT19:
AT20:

Comments:
Total Metals (TAL) - Filtered = Calcium, Magnesium, Potassium, and Sodium
Carbon-14 (Low Level Detection limit)
Analysis Suite #2 defined as TOTAL Cr and Hg, filtered.

Analysis Suites:
Analysis Suite #1: Chloride, Nitrate (as Nitrogen), Sulfate
Analysis Suite #2: Chromium - Filtered, Mercury - Filtered
Radiochemistry - Suite 1: Pu-238, Pu-239/240, Gamma Spec, U-234, U-235, U-238
Radiochemistry - Suite 2: Tc-99, Sr-90

Contingencies:

Plan Table Number: ICDF-FY-04

SAP Number: DOE/ID-10955

Sampler: Millward, A. L.

Date: 02/04/2004 Plan Table Revision: 0.0 Project: ICDF AQUIFER WELLS FY 2004 Project Manager: CAHN, L. S. SMO Contact: MCGRIFF, T. W.

Sample Description						Sample Location				Enter Analysis Types (AT) and Quantity Requested																				
										AT1	AT2	AT3	AT4	AT5	AT6	AT7	AT8	AT9	AT10	AT11	AT12	AT13	AT14	AT15	AT16	AT17	AT18	AT19	AT20
Sampling Activity	Sample Type	Sample Matrix	Coll Type	Sampling Method	Planned Date	Area	Type of Location	Location	Depth (ft)	3A	9A	B9	CW	UX	RH	RN	HN	1X	AM	LL	M5	RB	AV	AZ						
AWB022	QC	WATER	TBLK		06/01/04	ICDF	TRIP BLANK	QC	NA														1							
AWB023	REG	GROUND WATER	GRAB		09/20/04	ICDF	AQUIFER WELL	ICPP-1831	TBD	1		1	1	1	1	1	1		1	1	1	1	1							
AWB024	REG	GROUND WATER	GRAB		09/20/04	ICDF	AQUIFER WELL	ICPP-1782	TBD	1		1	1	1	1	1	1		1	1	1	1	1							
AWB025	REG	GROUND WATER	GRAB		09/20/04	ICDF	AQUIFER WELL	ICPP-1783	TBD	1		1	1	1	1	1	1		1	1	1	1	1							
AWB026	REG	GROUND WATER	GRAB		09/20/04	ICDF	AQUIFER WELL	ICPP-1800	TBD	1		1	1	1	1	1		1	1	1	1	1		1						
AWB027	REG/QC	GROUND WATER	DUP		09/20/04	ICDF	AQUIFER WELL	ICPP-1829	TBD	2		2	2	2	2	2	2		2	2	2	2	2							
AWB028	QC	WATER	FBLK		09/20/04	ICDF	FIELD BLANK	QC	NA	1		1	1	1	1	1	1			1	1	1	1							
AWB029	QC	WATER	TBLK		09/20/04	ICDF	TRIP BLANK	QC	NA														1							
AWB094	REG	GROUND WATER	GRAB		09/20/04	ICDF	AQUIFER WELL	USGS-123	TBD				1																	

The sampling activity displayed on this table represents the first 6 to 9 characters of the sample identification number. The complete sample identification number will appear on the sample labels.

AT1: Analysis Suite #1
AT2: Analysis Suite #2
AT3: Bicarbonate
AT4: C-14
AT5: Iodine-129 (low detection level)
AT6: Radiochemistry - Suite 1
AT7: Radiochemistry - Suite 2
AT8: SVOCs (Appendix IX TAL)
AT9: SVOCs (Appendix IX TAL) - MS/MSD
AT10: Total Metals (Appendix IX TAL)
AT11: Total Metals (TAL) - Filtered
AT12: Total Metals - Appendix IX TAL (Filtered)
AT13: Tritium
AT14: VOCs (Appendix IX TAL)
AT15: VOCs (Appendix IX TAL) - MS/MSD
AT16:
AT17:
AT18:
AT19:
AT20:

Comments:
Total Metals (TAL) - Filtered = Calcium, Magnesium, Potassium, and Sodium
Carbon-14 (Low Level Detection limit)
Analysis Suite #2 defined as TOTAL Cr and Hg, filtered.

Analysis Suites:
Analysis Suite #1: Chloride, Nitrate (as Nitrogen), Sulfate
Analysis Suite #2: Chromium - Filtered, Mercury - Filtered
Radiochemistry - Suite 1: Pu-238, Pu-239/240, Gamma Spec, U-234, U-235, U-238
Radiochemistry - Suite 2: Tc-99, Sr-90

Contingencies:

Plan Table Number: ICDF FY-05

SAP Number: DOE/ID-10855

Sampler: Millward, A. L.

Date: 02/04/2004 Plan Table Revision: 0.0 Project: ICDF AQUIFER WELLS, FY 05 Project Manager: CAHN, L. S. SMO Contact: MCGRIFF, T. W.

Sample Description						Sample Location				Enter Analysis Types (AT) and Quantity Requested																			
Sampling Activity	Sample Type	Sample Matrix	Coll Type	Sampling Method	Planned Date	Area	Type of Location	Location	Depth (ft)	AT1 3A	AT2 RH	AT3 AV	AT4 AZ	AT5	AT6	AT7	AT8	AT9	AT10	AT11	AT12	AT13	AT14	AT15	AT16	AT17	AT18	AT19	AT20
AWB030	REG	GROUND WATER	GRAB		12/01/2004	ICDF	AQUIFER WELL	ICPP-1831	TBD	1	1	1																	
AWB031	REG	GROUND WATER	GRAB		12/01/2004	ICDF	AQUIFER WELL	ICPP-1782	TBD	1	1		1																
AWB032	REG/QC	GROUND WATER	DUP		12/01/2004	ICDF	AQUIFER WELL	ICPP-1783	TBD	2	2	2																	
AWB033	REG	GROUND WATER	GRAB		12/01/2004	ICDF	AQUIFER WELL	ICPP-1800	TBD	1	1	1																	
AWB034	REG	GROUND WATER	GRAB		12/01/2004	ICDF	AQUIFER WELL	ICPP-1829	TBD	1	1	1																	
AWB035	REG	GROUND WATER	GRAB		12/01/2004	ICDF	AQUIFER WELL	USGS-123	TBD	1	1	1																	
AWB036	QC	WATER	FBLK		12/01/2004	ICDF	AQUIFER WELL	QC	NA	1	1	1																	
AWB037	QC	WATER	TBLK		12/01/2004	ICDF	AQUIFER WELL	QC	NA			1																	
AWB038	REG	GROUND WATER	GRAB		06/01/2005	ICDF	AQUIFER WELL	ICPP-1831	TBD	1	1	1																	
AWB039	REG	GROUND WATER	GRAB		06/01/2005	ICDF	AQUIFER WELL	ICPP-1782	TBD	1	1	1																	
AWB040	REG	GROUND WATER	GRAB		06/01/2005	ICDF	AQUIFER WELL	ICPP-1783	TBD	1	1		1																
AWB041	REG/QC	GROUND WATER	DUP		06/01/2005	ICDF	AQUIFER WELL	ICPP-1800	TBD	2	2	2																	
AWB042	REG	GROUND WATER	GRAB		06/01/2005	ICDF	AQUIFER WELL	ICPP-1829	TBD	1	1	1																	
AWB043	REG	GROUND WATER	GRAB		06/01/2005	ICDF	AQUIFER WELL	USGS-123	TBD	1	1	1																	
AWB044	QC	WATER	FBLK		06/01/2005	ICDF	AQUIFER WELL	QC	NA	1	1	1																	

The sampling activity displayed on this table represents the first 6 to 9 characters of the sample identification number. The complete sample identification number will appear on the sample labels.

AT1: Analysis Suite #1
AT2: Radiochemistry - Suite 1
AT3: VOCs (Appendix IX TAL)
AT4: VOCs (Appendix IX TAL) - MS/MSD
AT5:
AT6:
AT7:
AT8:
AT9:
AT10:
AT11:
AT12:
AT13:
AT14:
AT15:
AT16:
AT17:
AT18:
AT19:
AT20:

Comments:
Analysis Suite #1 defined as TOTAL Cr and Hg filtered.

Analysis Suites:
Analysis Suite #1: Chromium - Filtered, Mercury - Filtered
Radiochemistry - Suite 1: Tc-99, Sr-90

Contingencies:

Plan Table Number: ICDF-FY-05

SAP Number: DOE/ID-10955

Sampler: Millward, A. L.

Date: 02/04/2004 Plan Table Revision: 0.0 Project: ICDF AQUIFER WELLS, FY 05 Project Manager: CAHN, L. B. SMO Contact: MCGRIFF, T. W.

Sample Description						Sample Location				Enter Analysis Types (AT) and Quantity Requested																			
Sampling Activity	Sample Type	Sample Matrix	Coll Type	Sampling Method	Planned Date	Area	Type of Location	Location	Depth (ft)	AT1	AT2	AT3	AT4	AT5	AT6	AT7	AT8	AT9	AT10	AT11	AT12	AT13	AT14	AT15	AT16	AT17	AT18	AT19	AT20
										3A	RH	AV	AZ																
AW8045	QC	WATER	TBLK		06/01/2005	ICDF	AQUIFER WELL	QC	NA			1																	

The sampling activity displayed on this table represents the first 6 to 9 characters of the sample identification number. The complete sample identification number will appear on the sample labels.

AT1: Analysis Suite #1
AT2: Radiochemistry - Suite 1
AT3: VOCs (Appendix IX TAL)
AT4: VOCs (Appendix IX TAL) - MS/MSD
AT5:
AT6:
AT7:
AT8:
AT9:
AT10:
AT11:
AT12:
AT13:
AT14:
AT15:
AT16:
AT17:
AT18:
AT19:
AT20:

Comments:
Analysis Suite #1 defined as TOTAL Cr and Hg filtered.

Analysis Suites:
Analysis Suite #1: Chromium - Filtered, Mercury - Filtered
Radiochemistry - Suite 1: Tc-99, Sr-90

Contingencies:

Plan Table Number: ICDF-FY-06

SAP Number: DOE/ID-10955

Sampler: Millward, A. L.

Date: 02/04/2004 Plan Table Revision: 0.0 Project: ICDF AQUIFER WELLS, FY 06 Project Manager: CAHN, L. S. SMO Contact: MCGRIFF, T. W.

Sample Description						Sample Location				Enter Analysis Types (AT) and Quantity Requested																			
Sampling Activity	Sample Type	Sample Matrix	Coll Type	Sampling Method	Planned Date	Area	Type of Location	Location	Depth (ft)	AT1 3A	AT2 SA	AT3 BB	AT4 RI	AT5 RH	AT6 RN	AT7 HN	AT8 1X	AT9 LL	AT10 AV	AT11 AZ	AT12	AT13	AT14	AT15	AT16	AT17	AT18	AT19	AT20
AWB046	REG/QC	GROUND WATER	DUP		12/01/2005	ICDF	AQUIFER WELL	ICPP-1831	TBD	2	2	2	2	2	2	2		2	2										
AWB047	REG	GROUND WATER	GRAB		12/01/2005	ICDF	AQUIFER WELL	ICPP-1782	TBD	1	1	1	1	1	1	1		1	1										
AWB048	REG	GROUND WATER	GRAB		12/01/2005	ICDF	AQUIFER WELL	ICPP-1783	TBD	1	1	1	1	1	1	1		1	1										
AWB049	REG	GROUND WATER	GRAB		12/01/2005	ICDF	AQUIFER WELL	ICPP-1800	TBD	1	1	1	1	1	1	1		1	1										
AWB050	REG	GROUND WATER	GRAB		12/01/2005	ICDF	AQUIFER WELL	ICPP-1829	TBD	1	1	1	1	1	1		1	1		1									
AWB051	REG	GROUND WATER	GRAB		12/01/2005	ICDF	AQUIFER WELL	USGS-123	TBD	1	1	1	1	1	1	1		1	1										
AWB052	QC	WATER	FBLK		12/01/2005	ICDF	AQUIFER WELL	QC	NA	1	1	1	1	1	1	1		1	1										
AWB053	QC	WATER	TBLK		12/01/2005	ICDF	AQUIFER WELL	QC	NA										1										
AWB054	REG	GROUND WATER	GRAB		06/01/2006	ICDF	AQUIFER WELL	ICPP-1831	TBD		1				1					1									
AWB055	REG/QC	GROUND WATER	DUP		06/01/2006	ICDF	AQUIFER WELL	ICPP-1782	TBD		2				2				2										
AWB056	REG	GROUND WATER	GRAB		06/01/2006	ICDF	AQUIFER WELL	ICPP-1783	TBD		1				1				1										
AWB057	REG	GROUND WATER	GRAB		06/01/2006	ICDF	AQUIFER WELL	ICPP-1800	TBD		1				1				1										
AWB058	REG	GROUND WATER	GRAB		06/01/2006	ICDF	AQUIFER WELL	ICPP-1829	TBD		1				1				1										
AWB059	REG	GROUND WATER	GRAB		06/01/2006	ICDF	AQUIFER WELL	USGS-123	TBD		1				1				1										
AWB060	QC	WATER	FBLK		06/01/2006	ICDF	AQUIFER WELL	QC	NA		1				1				1										

The sampling activity displayed on this table represents the first 6 to 9 characters of the sample identification number. The complete sample identification number will appear on the sample labels.

AT1: Analysis Suite #1
AT2: Analysis Suite #2
AT3: Bicarbonate
AT4: Iodine-129
AT5: Radiochemistry - Suite 1
AT6: Radiochemistry - Suite 2
AT7: SVOCs (Appendix IX TAL)
AT8: SVOCs (Appendix IX TAL) - MS/MSD
AT9: Total Metals (TAL) - Filtered
AT10: VOCs (Appendix IX TAL)
AT11: VOCs (Appendix IX TAL) - MS/MSD
AT12:
AT13:
AT14:
AT15:
AT16:
AT17:
AT18:
AT19:
AT20:

Comments:
Total Metals (TAL) - Filtered = Calcium, Magnesium, Potassium, and Sodium

Analysis Suite #2 defined as TOTAL Cr and Hg, filtered.

Analysis Suites:
Analysis Suite #1: Chloride, Nitrate (as Nitrogen), Sulfate
Analysis Suite #2: Chromium - Filtered, Mercury - Filtered
Radiochemistry - Suite 1: Pu-238, Pu-239/240, U-234, U-235, U-238
Radiochemistry - Suite 2: Tc-99, Sr-90

Contingencies:

Sampling and Analysis Plan Table for Chemical and Radiological Analysis

02/04/2004 05:06 PM

Plan Table Number: ICDF-FY-06

SAP Number: DOE/ID-10955

Sampler: Millward, A. L.

Date: 02/04/2004 Plan Table Revision: 0.0 Project: ICDF AQUIFER WELLS, FY 06 Project Manager: CAHN, L. S. SMO Contact: MCGRIFF, T. W.

Sample Description						Sample Location				Enter Analysis Types (AT) and Quantity Requested																				
Sampling Activity	Sample Type	Sample Matrix	Coll Type	Sampling Method	Planned Date	Area	Type of Location	Location	Depth (ft)	AT1 3A	AT2 9A	AT3 B9	AT4 RI	AT5 RH	AT6 RN	AT7 HN	AT8 1X	AT9 LL	AT10 AV	AT11 AZ	AT12	AT13	AT14	AT15	AT16	AT17	AT18	AT19	AT20
AWB061	QC	WATER	TBLK		06/01/2006	ICDF	AQUIFER WELL	QC	NA										1										

The sampling activity displayed on this table represents the first 6 to 9 characters of the sample identification number. The complete sample identification number will appear on the sample labels.

AT1: Analysis Suite #1
AT2: Analysis Suite #2
AT3: Bicarbonate
AT4: Iodine-129
AT5: Radiochemistry - Suite 1
AT6: Radiochemistry - Suite 2
AT7: SVOCs (Appendix IX TAL)
AT8: SVOCs (Appendix IX TAL) - MS/MSD
AT9: Total Metals (TAL) - Filtered
AT10: VOCs (Appendix IX TAL)
AT11: VOCs (Appendix IX TAL) - MS/MSD
AT12:
AT13:
AT14:
AT15:
AT16:
AT17:
AT18:
AT19:
AT20:

Comments:
Total Metals (TAL) - Filtered = Calcium, Magnesium, Potassium, and Sodium

Analysis Suite #2 defined as TOTAL Cr and Hg, filtered.

Analysis Suites:
Analysis Suite #1: Chloride, Nitrate (as Nitrogen), Sulfate
Analysis Suite #2: Chromium - Filtered, Mercury - Filtered
Radiochemistry - Suite 1: Pu-238, Pu-239/240, U-234, U-235, U-238
Radiochemistry - Suite 2: Tc-99, Sr-90

Contingencies:

Sampling and Analysis Plan Table for Chemical and Radiological Analysis

02/04/2004 05:00 PM

Plan Table Number: ICDF-FY-07

SAP Number: DOE/ID-10955

Sampler: Millward, A. L.

Date: 02/04/2004 Plan Table Revision: 0.0 Project: ICDF AQUIFER WELLS, FY 07 Project Manager: CAHN, L. S. SMC Contact: MCGRIFF, T. W.

Sample Description						Sample Location				Enter Analysis Types (AT) and Quantity Requested																			
Sampling Activity	Sample Type	Sample Matrix	Coll Type	Sampling Method	Planned Date	Area	Type of Location	Location	Depth (ft)	AT1	AT2	AT3	AT4	AT5	AT6	AT7	AT8	AT9	AT10	AT11	AT12	AT13	AT14	AT15	AT16	AT17	AT18	AT19	AT20
										3A	RH	AV	AZ																
AW8062	REG	GROUND WATER	GRAB		12/01/2006	ICDF	AQUIFER WELL	ICPP-1831	TBD	1	1	1																	
AW8063	REG	GROUND WATER	GRAB		12/01/2006	ICDF	AQUIFER WELL	ICPP-1782	TBD	1	1	1																	
AW8064	REG	GROUND WATER	GRAB		12/01/2006	ICDF	AQUIFER WELL	ICPP-1783	TBD	1	1	1																	
AW8065	REG	GROUND WATER	GRAB		12/01/2006	ICDF	AQUIFER WELL	ICPP-1800	TBD	1	1		1																
AW8066	REG/QC	GROUND WATER	DUP		12/01/2006	ICDF	AQUIFER WELL	ICPP-1829	TBD	2	2	2																	
AW8067	REG	GROUND WATER	GRAB		12/01/2006	ICDF	AQUIFER WELL	USGS-123	TBD	1	1	1																	
AW8068	QC	WATER	FBLK		12/01/2006	ICDF	AQUIFER WELL	QC	NA	1	1	1																	
AW8069	QC	WATER	TBLK		12/01/2006	ICDF	AQUIFER WELL	QC	NA			1																	
AW8070	REG	GROUND WATER	GRAB		06/01/2007	ICDF	AQUIFER WELL	ICPP-1831	TBD	1	1	1																	
AW8071	REG	GROUND WATER	GRAB		06/01/2007	ICDF	AQUIFER WELL	ICPP-1782	TBD	1	1		1																
AW8072	REG/QC	GROUND WATER	DUP		06/01/2007	ICDF	AQUIFER WELL	ICPP-1783	TBD	2	2	2																	
AW8073	REG	GROUND WATER	GRAB		06/01/2007	ICDF	AQUIFER WELL	ICPP-1800	TBD	1	1	1																	
AW8074	REG	GROUND WATER	GRAB		06/01/2007	ICDF	AQUIFER WELL	ICPP-1829	TBD	1	1	1																	
AW8075	REG	GROUND WATER	GRAB		06/01/2007	ICDF	AQUIFER WELL	USGS-123	TBD	1	1	1																	
AW8076	QC	WATER	FBLK		06/01/2007	ICDF	AQUIFER WELL	QC	NA	1	1	1																	

The sampling activity displayed on this table represents the first 6 to 9 characters of the sample identification number. The complete sample identification number will appear on the sample labels.

AT1: Analysis Suite #1
AT2: Radiochemistry - Suite 1
AT3: VOCs (Appendix IX TAL)
AT4: VOCs (Appendix IX TAL) - MS/MSD
AT5:
AT6:
AT7:
AT8:
AT9:
AT10:
AT11:
AT12:
AT13:
AT14:
AT15:
AT16:
AT17:
AT18:
AT19:
AT20:

Comments:
Analysis Suite #1 defined as TOTAL Cr and Hg, filtered.

Analysis Suites:
Analysis Suite #1: Chromium - Filtered, Mercury - Filtered
Radiochemistry - Suite 1: Tc-99, Sr-90

Contingencies:

Plan Table Number: ICDF-FY-07

SAP Number: DOE/IO-10955

Sampler: Millward, A. L.

Date: 02/04/2004 Plan Table Revision: 0.0 Project: ICDF AQUIFER WELLS, FY 07 Project Manager: CAHN, L. S. SMO Contact: MCGRIFF, T. W.

Sample Description						Sample Location				Enter Analysis Types (AT) and Quantity Requested																			
Sampling Activity	Sample Type	Sample Matrix	Coll Type	Sampling Method	Planned Date	Area	Type of Location	Location	Depth (ft)	AT1	AT2	AT3	AT4	AT5	AT6	AT7	AT8	AT9	AT10	AT11	AT12	AT13	AT14	AT15	AT16	AT17	AT18	AT19	AT20
										3A	RH	AV	AZ																
AWB077	QC	WATER	TBLK		06/01/2007	ICDF	AQUIFER WELL	QC	NA			1																	

The sampling activity displayed on this table represents the first 6 to 9 characters of the sample identification number. The complete sample identification number will appear on the sample labels.

AT1: Analysis Suite #1
AT2: Radiochemistry - Suite 1
AT3: VOCs (Appendix IX TAL)
AT4: VOCs (Appendix IX TAL) - MS/MSD
AT5:
AT6:
AT7:
AT8:
AT9:
AT10:
AT11:
AT12:
AT13:
AT14:
AT15:
AT16:
AT17:
AT18:
AT19:
AT20:

Comments:
Analysis Suite #1 defined as TOTAL Cr and Hg, filtered.

Analysis Suites:
Analysis Suite #1: Chromium - Filtered, Mercury - Filtered
Radiochemistry - Suite 1: Tc-99, Sr-90

Contingencies:

Plan Table Number: ICDF-FY-08

SAP Number: DOE/ID-10965

Sampler: Millward, A. L.

Date: 02/04/2004 Plan Table Revision: 0.0 Project: ICDF AQUIFER WELLS, FY 08 Project Manager: CAHN, L. S. SMO Contact: MCGRIFF, T. W.

Sample Description						Sample Location				Enter Analysis Types (AT) and Quantity Requested																				
										AT1	AT2	AT3	AT4	AT5	AT6	AT7	AT8	AT9	AT10	AT11	AT12	AT13	AT14	AT15	AT16	AT17	AT18	AT19	AT20
Sampling Activity	Sample Type	Sample Matrix	Coll Type	Sampling Method	Planned Date	Area	Type of Location	Location	Depth (ft)	3A	9A	B9	RI	RH	RN	HN	1X	LL	AV	AZ									
AWB078	REG	GROUND WATER	GRAB		12/01/2007	ICDF	AQUIFER WELL	ICPP-1831	TBD	1	1	1	1	1	1	1		1	1										
AWB079	REG	GROUND WATER	GRAB		12/01/2007	ICDF	AQUIFER WELL	ICPP-1782	TBD	1	1	1	1	1	1	1		1	1										
AWB080	REG	GROUND WATER	GRAB		12/01/2007	ICDF	AQUIFER WELL	ICPP-1783	TBD	1	1	1	1	1	1		1	1		1									
AWB081	REG/QC	GROUND WATER	DUP		12/01/2007	ICDF	AQUIFER WELL	ICPP-1800	TBD	2	2	2	2	2	2	2		2	2										
AWB082	REG	GROUND WATER	GRAB		12/01/2007	ICDF	AQUIFER WELL	ICPP-1829	TBD	1	1	1	1	1	1	1		1	1										
AWB083	REG	GROUND WATER	GRAB		12/01/2007	ICDF	AQUIFER WELL	USGS-123	TBD	1	1	1	1	1	1	1		1	1										
AWB084	QC	WATER	FBLK		12/01/2007	ICDF	AQUIFER WELL	QC	NA	1	1	1	1	1	1	1		1	1										
AWB085	QC	WATER	TBLK		12/01/2007	ICDF	AQUIFER WELL	QC	NA										1										
AWB086	REG/QC	GROUND WATER	DUP		06/01/2008	ICDF	AQUIFER WELL	ICPP-1831	TBD		2				2				2										
AWB087	REG	GROUND WATER	GRAB		06/01/2008	ICDF	AQUIFER WELL	ICPP-1782	TBD		1				1				1										
AWB088	REG	GROUND WATER	GRAB		06/01/2008	ICDF	AQUIFER WELL	ICPP-1783	TBD		1				1				1										
AWB089	REG	GROUND WATER	GRAB		06/01/2008	ICDF	AQUIFER WELL	ICPP-1800	TBD		1				1				1										
AWB090	REG	GROUND WATER	GRAB		06/01/2008	ICDF	AQUIFER WELL	ICPP-1829	TBD		1				1					1									
AWB091	REG	GROUND WATER	GRAB		06/01/2008	ICDF	AQUIFER WELL	USGS-123	TBD		1				1				1										
AWB092	QC	WATER	FBLK		06/01/2008	ICDF	AQUIFER WELL	QC	NA		1				1				1										

The sampling activity displayed on this table represents the first 6 to 9 characters of the sample identification number. The complete sample identification number will appear on the sample labels.

AT1: Analysis Suite #1
AT2: Analysis Suite #2
AT3: Bicarbonate
AT4: Iodine-129
AT5: Radiochemistry - Suite 1
AT6: Radiochemistry - Suite 2
AT7: SVOCs (Appendix IX TAL)
AT8: SVOCs (Appendix IX TAL) - MS/MSD
AT9: Total Metals (TAL) - Filtered
AT10: VOCs (Appendix IX TAL)
AT11: VOCs (Appendix IX TAL) - MS/MSD
AT12:
AT13:
AT14:
AT15:
AT16:
AT17:
AT18:
AT19:
AT20:

Comments:
Total Metals (TAL) - Filtered = Calcium, Magnesium, Potassium, and Sodium

Analysis Suite #2 defined as TOTAL Cr and Hg, filtered.

Analysis Suites:
Analysis Suite #1: Chloride, Nitrate (as Nitrogen), Sulfate
Analysis Suite #2: Chromium - Filtered, Mercury - Filtered
Radiochemistry - Suite 1: Pu-238, Pu-239/240, U-234, U-235, U-238
Radiochemistry - Suite 2: Tc-99, Sr-90

Contingencies:

Plan Table Number: ICDF-FY-08

SAP Number: DOE/ID-10955

Sampler: Millward, A. L.

Date: 02/04/2004 Plan Table Revision: 0.0 Project: ICDF AQUIFER WELLS, FY 08 Project Manager: CAHN, L. S. SMO Contact: MCGRIFF, T. W.

Sample Description						Sample Location				Enter Analysis Types (AT) and Quantity Requested																			
Sampling Activity	Sample Type	Sample Matrix	Coll Type	Sampling Method	Planned Date	Area	Type of Location	Location	Depth (ft)	AT1	AT2	AT3	AT4	AT5	AT6	AT7	AT8	AT9	AT10	AT11	AT12	AT13	AT14	AT15	AT16	AT17	AT18	AT19	AT20
										3A	9A	B9	RI	RH	RN	HN	1X	LL	AV	AZ									
AWB093	QC	WATER	TBLK		06/01/2008	ICDF	AQUIFER WELL	QC	NA										1										

The sampling activity displayed on this table represents the first 6 to 9 characters of the sample identification number. The complete sample identification number will appear on the sample labels.

AT1: Analysis Suite #1
AT2: Analysis Suite #2
AT3: Bicarbonate
AT4: Iodine-129
AT5: Radiochemistry - Suite 1
AT6: Radiochemistry - Suite 2
AT7: SVOCs (Appendix IX TAL)
AT8: SVOCs (Appendix IX TAL) - MS/MSD
AT9: Total Metals (TAL) - Filtered
AT10: VOCs (Appendix IX TAL)
AT11: VOCs (Appendix IX TAL) - MS/MSD
AT12:
AT13:
AT14:
AT15:
AT16:
AT17:
AT18:
AT19:
AT20:

Comments:
Total Metals (TAL) - Filtered = Calcium, Magnesium, Potassium, and Sodium

Analysis Suite #2 defined as TOTAL Cr and Hg, filtered.

Analysis Suites:
Analysis Suite #1: Chloride, Nitrate (as Nitrogen), Sulfate
Analysis Suite #2: Chromium - Filtered, Mercury - Filtered
Radiochemistry - Suite 1: Pu-238, Pu-239/240, U-234, U-235, U-238
Radiochemistry - Suite 2: Tc-99, Sr-90

Contingencies: