NORCAL GEOPHYSICAL CONSULTANTS, INC.

OPTV DATA PROCESSING
RGLDIP vsn 6.1
BOREHOLE IMAGE LOG

20 Sep 2002

INEEL BECHTEL

Borehole: DU-14 RUN2

SDA

top of borehole.....
East:
North:
Alt:

North ref. is magnetic
Depth units are feet
Vertical scale: 1/2
Horiz scale = vert scale

Zone from 11.2770 to 4.8960ft
Format: BHTV

Borehole diam: 4.000inch
data intervals.....
radial: 0.5000deg
axial: 0.0030ft

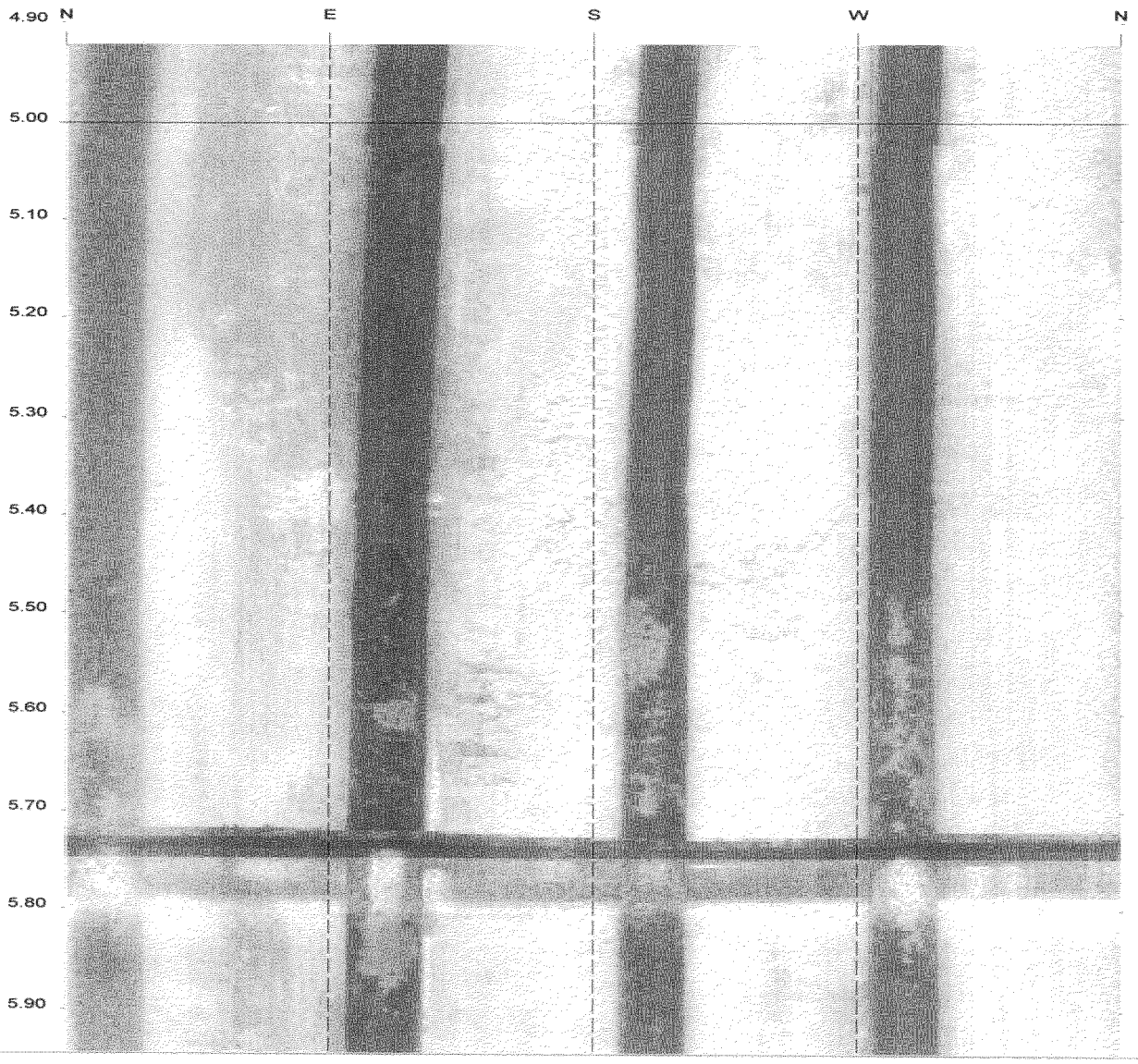

DU-14 RUN2 5.9430 to 4.8960ft 20 Sep 2002

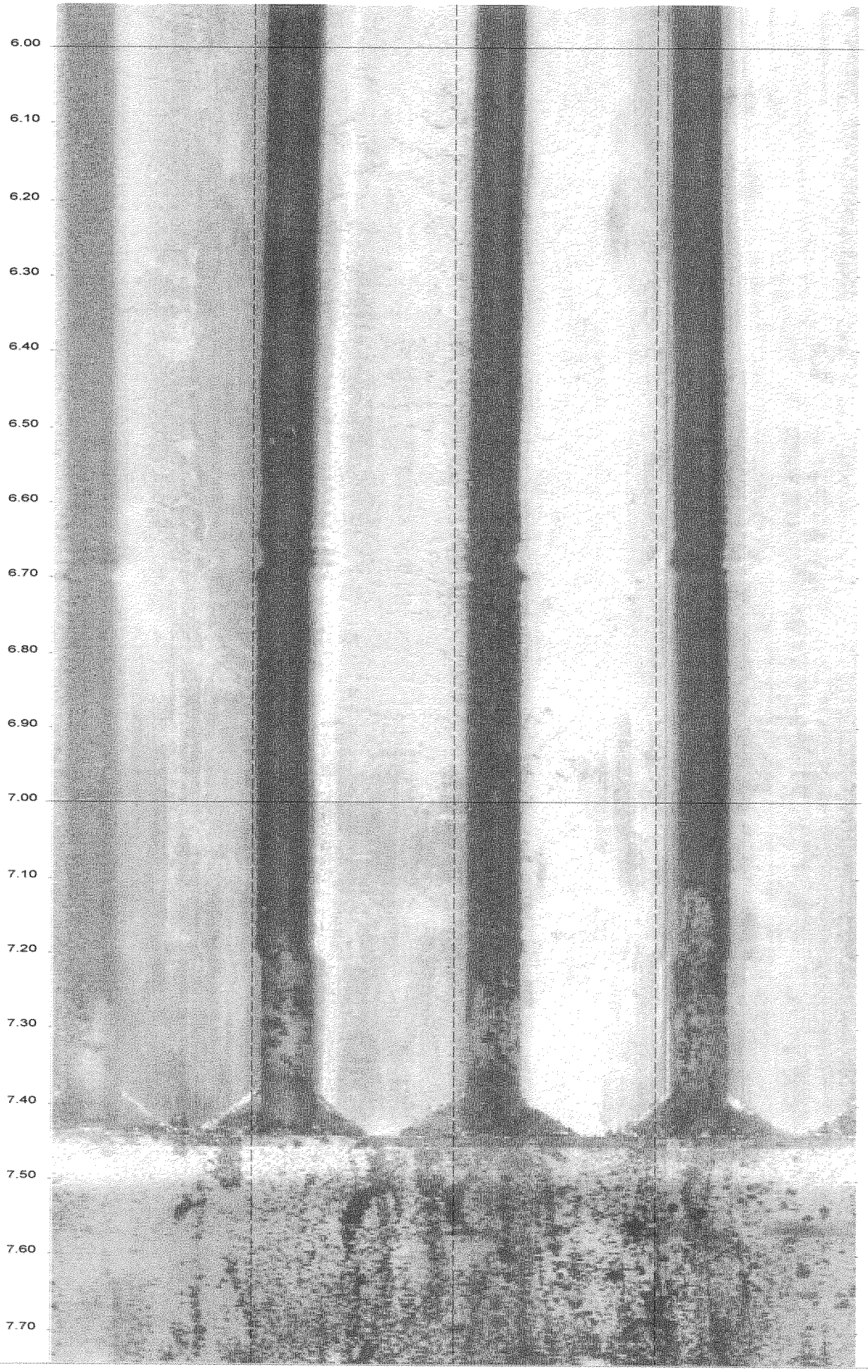

DU-14 RUN2 7.7430 to 5.9430ft 20 Sep 2002

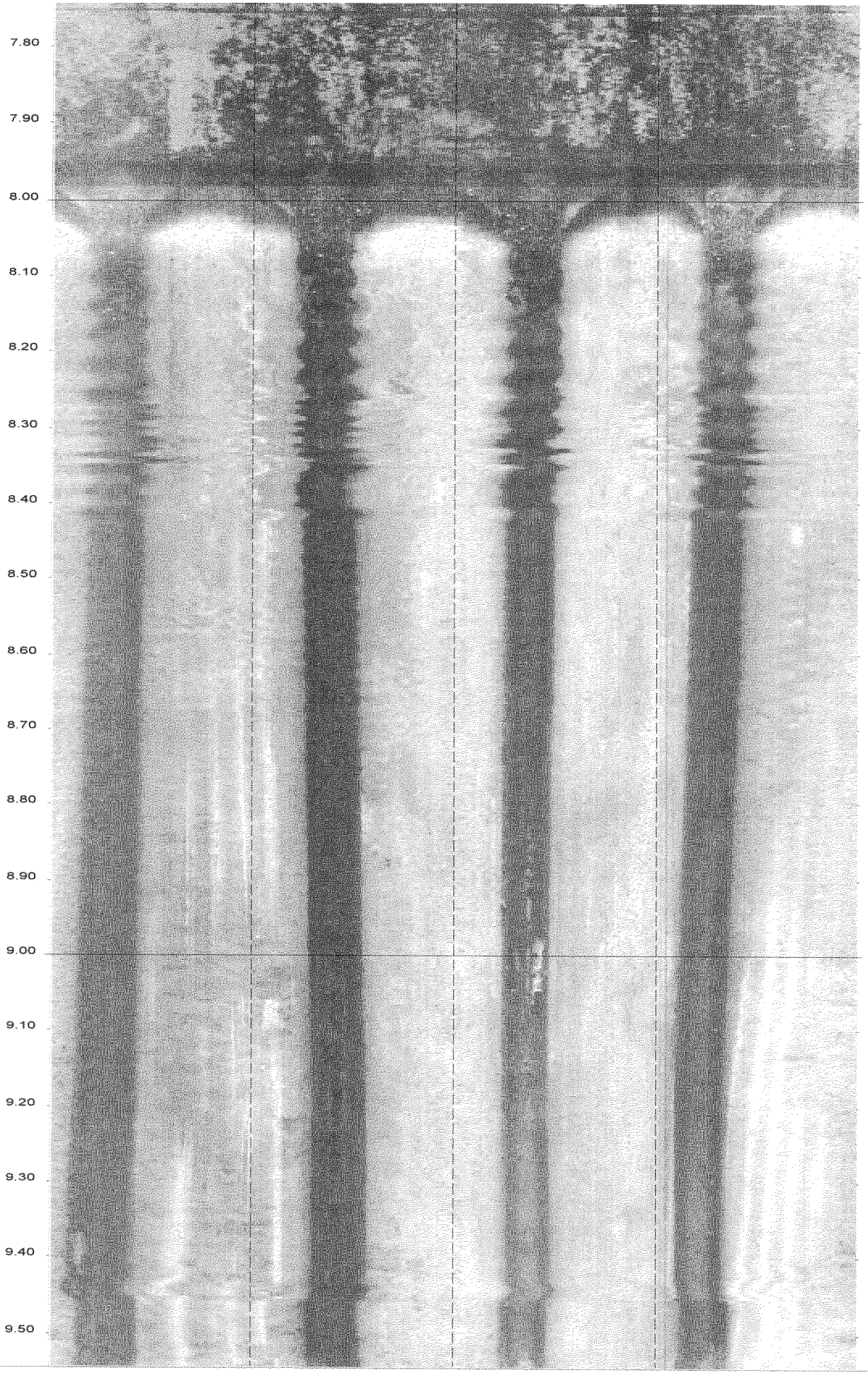

DU-14 RUN2 9.5430 to 7.7430ft 20 Sep 2002



DU-14 RUN2 11.2770 to 9.5430ft 20 Sep 2002