NORCAL GEOPHYSICAL CONSULTANTS, INC.

OPTV DATA PROCESSING
RGLDIP vsn 6.1
BOREHOLE IMAGE LOG

20 Sep 2002

INEEL BECHTEL

Borehole: DU-08_RUN2

SDA

top of borehole.....
East:
North:
Alt:

North ref. is magnetic
Depth units are feet
Vertical scale: 1/2
Horiz scale = vert scale

Zone from 15.4950 to 2.0070ft
Format: BHTV

Borehole diam: 4.000inch
data intervals.....
radial: 0.5000deg
axial: 0.0030ft





DU-08_RUN2 4.8540 to 3.0540ft 20 Sep 2002



DU-08_RUN2 6.6540 to 4.8540ft 20 Sep 2002



DU-08_RUN2 8.4540 to 6.6540ft 20 Sep 2002