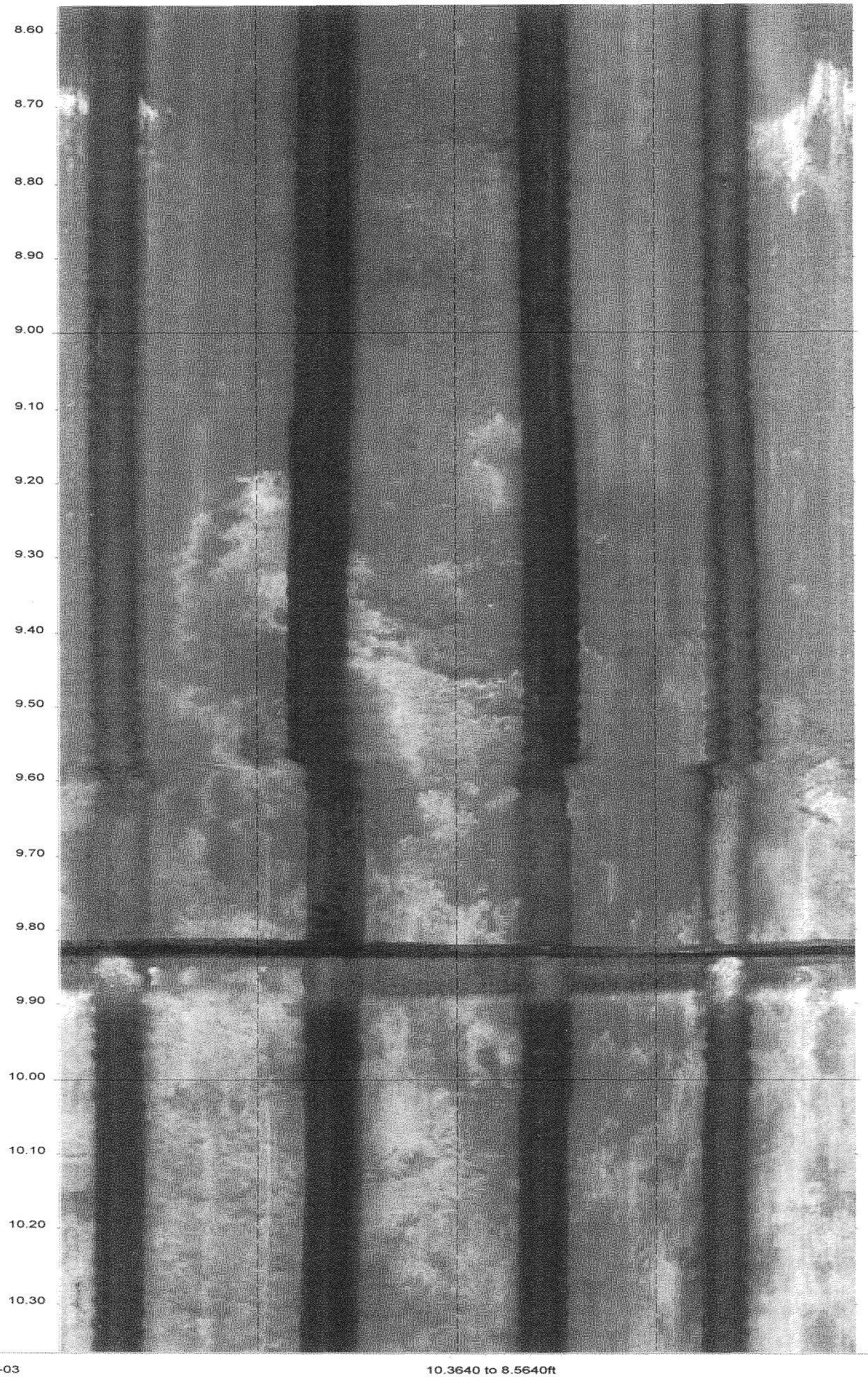

743-03 10.3640 to 8.5640ft 21 Sep 2002


10.40
10.50
10.60
10.70
10.80
10.90
11.00
11.10
11.20
11.30
11.40

NORCAL GEOPHYSICAL CONSULTANTS, INC.

OPTV DATA PROCESSING
RGLDIP vsn 6.1
BOREHOLE IMAGE LOG

21 Sep 2002

INEEL BECHTEL

Borehole: 741-08

SDA

top of borehole.....
East:
North:
Alt:

North ref. is magnetic
Depth units are feet
Vertical scale: 1/2
Horiz scale = vert scale

Zone from 11.4510 to 2.2110ft
Format: BHTV

Borehole diam: 4.000inch
data intervals.....
radial: 0.5000deg
axial: 0.0030ft



741-08 3.2580 to 2.2110ft 21 Sep 2002



741-08 5.0580 to 3.2580ft 21 Sep 2002