

Figure C-10. TRA-08 Cold Waste Ponds, north pond (PN02274-1-19).

Figure C-11. West side of TRA-13 Sewage Leach Pond, looking east (PN02274-1-2).



Figure C-12. CERCLA sign at TRA-13 Sewage Leach Pond (PN02274-1-3).



Figure C-13. TRA-13 Sewage Leach Pond cover looking east (PN02274-1-4).



Figure C-14. Ant hill located on the northern portion of the TRA-13 Sewage Leach Pond cover (PN02274-1-5).

Figure C-15. CERCLA sign at TRA-15 Hot Waste Tanks 2, 3 & 4 (PN02274-2-4).

Figure C-16. TRA-15 Hot Waste Tanks 2, 3 & 4 looking south (PN02274-2-5).

Figure C-17. CERCLA sign at TRA-19 TRA Rad Tanks at TRA 630, posted on exterior of building controlling access to the site (PN02274-2-6).

Figure C-18. TRA-Y Brass Cap Site (PN02274-2-0).



Figure C-19. CERCLA sign at TRA-Y Brass Cap Area (PN02274-2-1).

Figure C-20. View of PCB Spill at TRA 619 looking west with CERCLA sign (PN02274-2-13).



Figure C-21. CERCLA sign at PCB Spill at TRA 626 (PN02274-2-7).

Figure C-22. PCB Spill at TRA 626 looking south (PN02274-2-8).

Figure C-23. PCB Spill at TRA 653 with CERCLA sign in foreground (PN02274-1-23).



Figure C-24. CERCLA sign at TRA-04 Retention Basin (PN02274-2-3).