ATTACHMENT 3

CFA-609 LOCATION MAPS

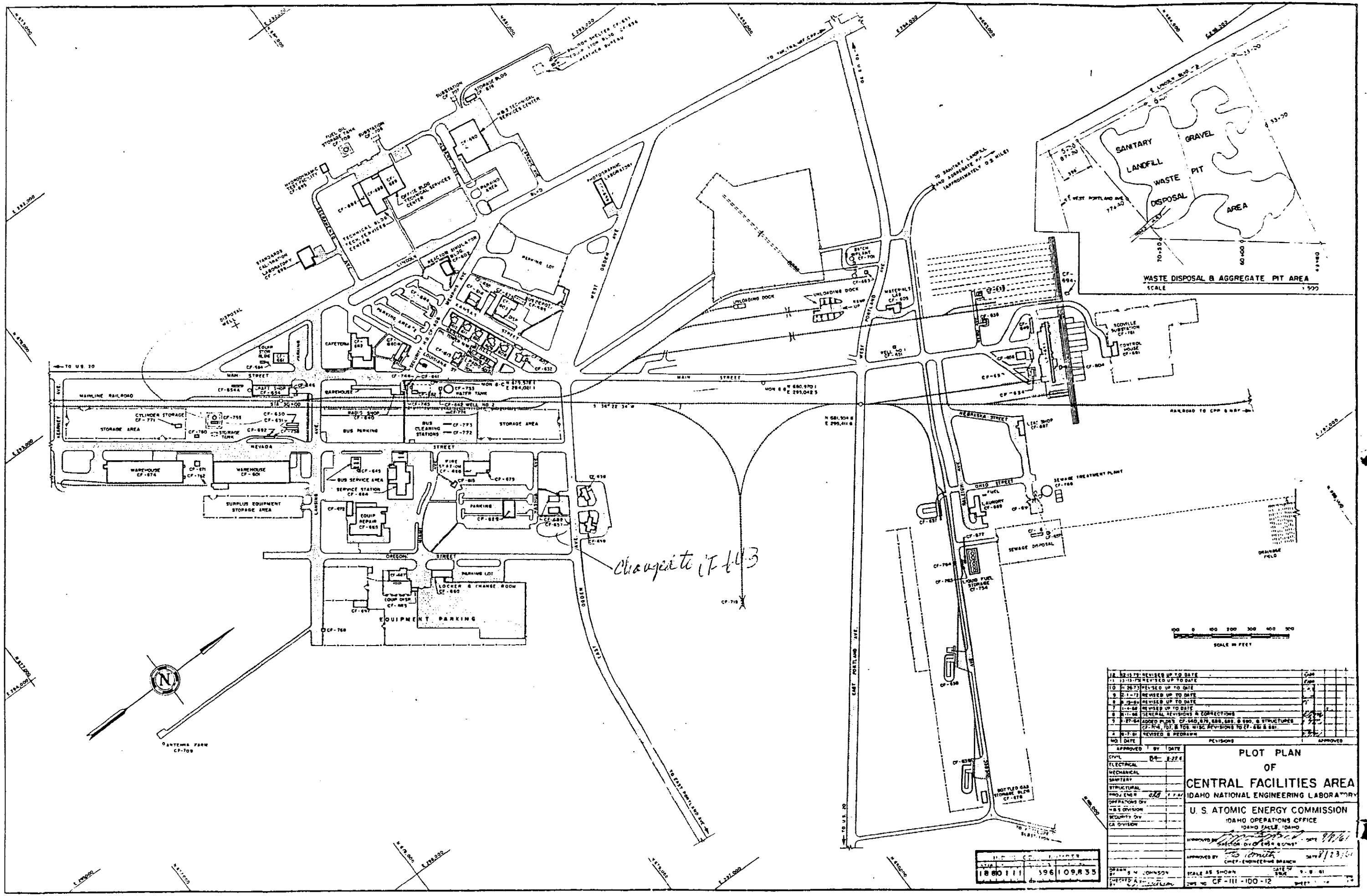

WASTE DISPOSAL & AGGREGATE PIT AREA
SCALE 1:500
SANITARY LANDFILL
GRAVEL PIT
WASTE DISPOSAL AREA
MAIN STREET
NEVADA STREET
OREGON STREET
EAST OGDEN AVE.
WEST OGDEN AVE.
EAST PORTLAND AVE.
WEST PORTLAND AVE.
MAINLINE RAILROAD
STORAGE AREA
BUS PARKING
BUS CLEANING STATIONS
WAREHOUSE
SURPLUS EQUIPMENT STORAGE AREA
EQUIPMENT PARKING
LOCKER & CHANGE ROOM
PARKING LOT
CAFETERIA
UNLOADING DOCK
SEWAGE DISPOSAL
SEWAGE TREATMENT PLANT
LIQUID FUEL STORAGE
BOTTLED GAS STORAGE
ANTENNA FARM
SCALE IN FEET
PLOT PLAN
OF
CENTRAL FACILITIES AREA
IDAHO NATIONAL ENGINEERING LABORATORY
U. S. ATOMIC ENERGY COMMISSION
IDAHO OPERATIONS OFFICE
IDAHO FALLS, IDAHO
CF-111-100-12

CFA

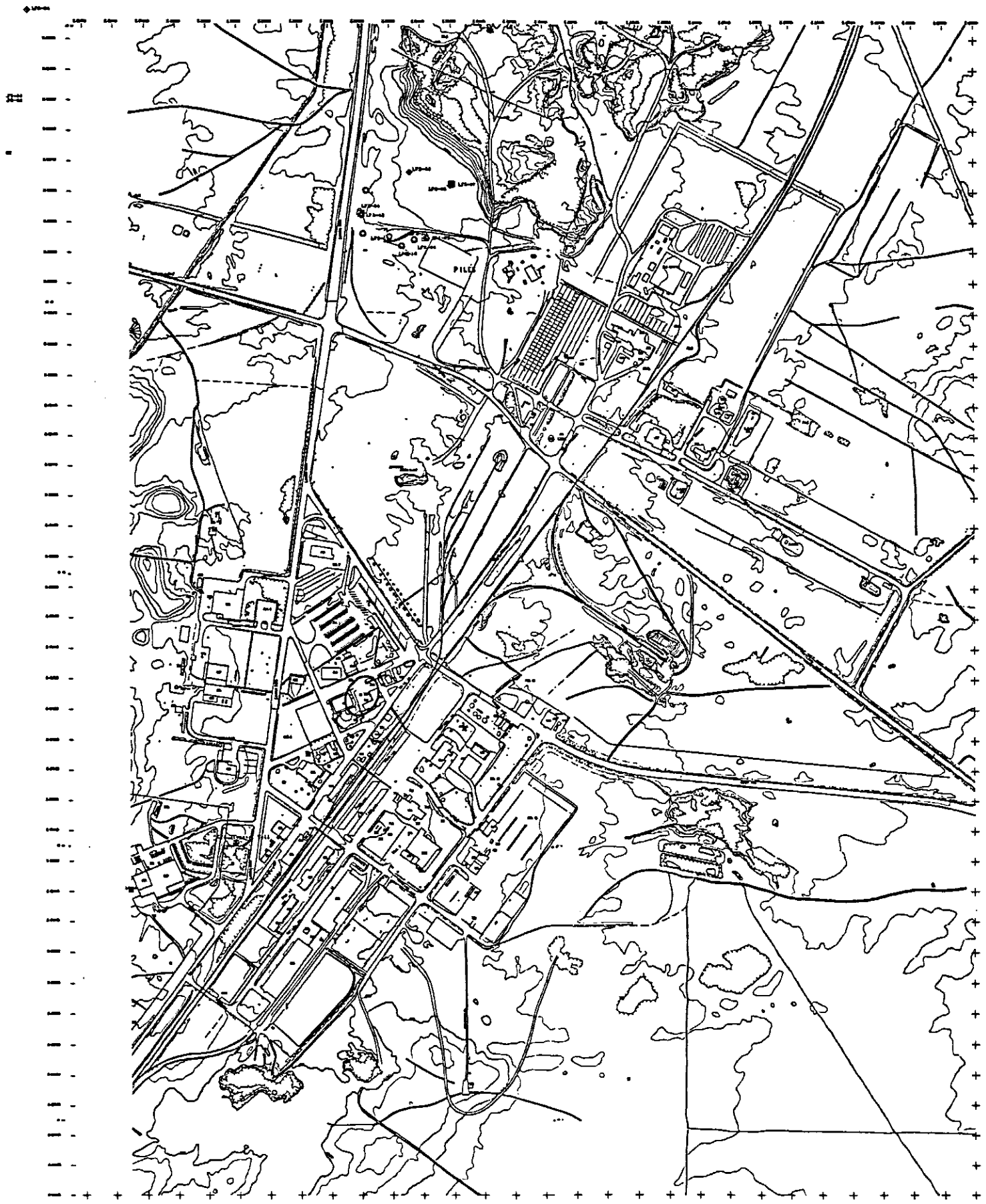

Key to Wells

- Borehole
- Gas Port
- Injection (Abandoned)
- Monitoring
- Neutron Access
- Not Found
- Observation
- Perched Water
- Production
- Surface Water Injection
- Test Hole
- Test Well
- Vadose Zone
- VVE Development

Key to Flyover Data

- ROADS, STREETS and PARKING
- STREAMS
- BUILDINGS
- PRIMARY CONTOURS
- INTERMEDIATE CONTOURS

Date Drawn : March 04, 1993

(/at/gis.cwma95/blakford: etc)

INEL SPATIAL ANALYSIS LABORATORY

APPLYING TECHNOLOGY TO MEET ENVIRONMENTAL NEEDS

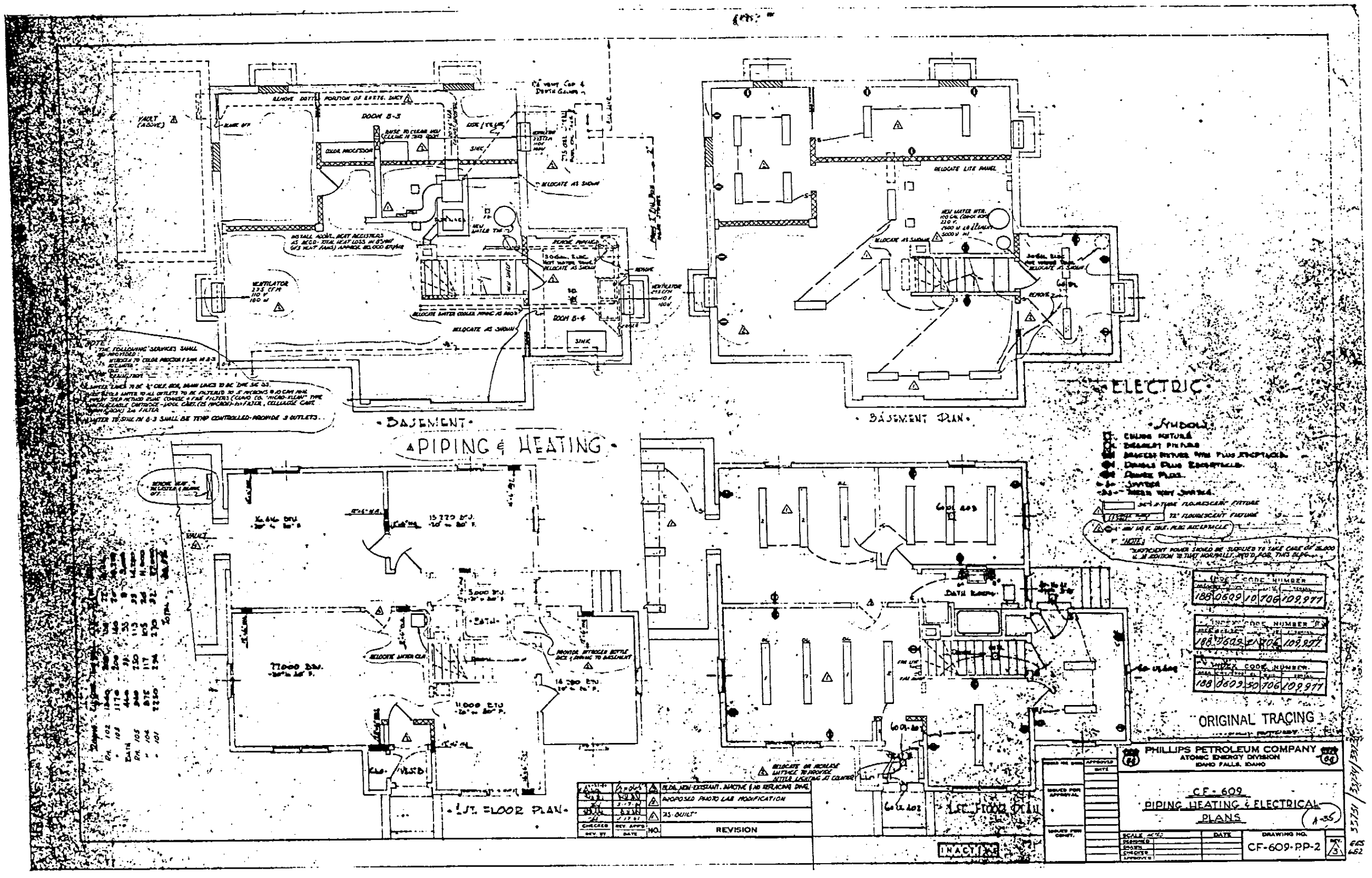

BASEMENT
PIPING & HEATING
BASEMENT PLAN
ELECTRIC
1ST FLOOR PLAN
1ST FLOOR PLAN
ROOM B-3
ROOM B-4
SINK
VENTILATOR
RELOCATE AS SHOWN
RELOCATE LITE PANEL
SYMBOLS
ORIGINAL TRACING
PHILLIPS PETROLEUM COMPANY
ATOMIC ENERGY DIVISION
IDAHO FALLS, IDAHO
CF-609
PIPING HEATING & ELECTRICAL PLANS
DRAWING NO.
CF-609-PP-2
REVISION
INACTIVE
PORTIONS OF THIS DRAWING MAY BE ILLEGIBLE

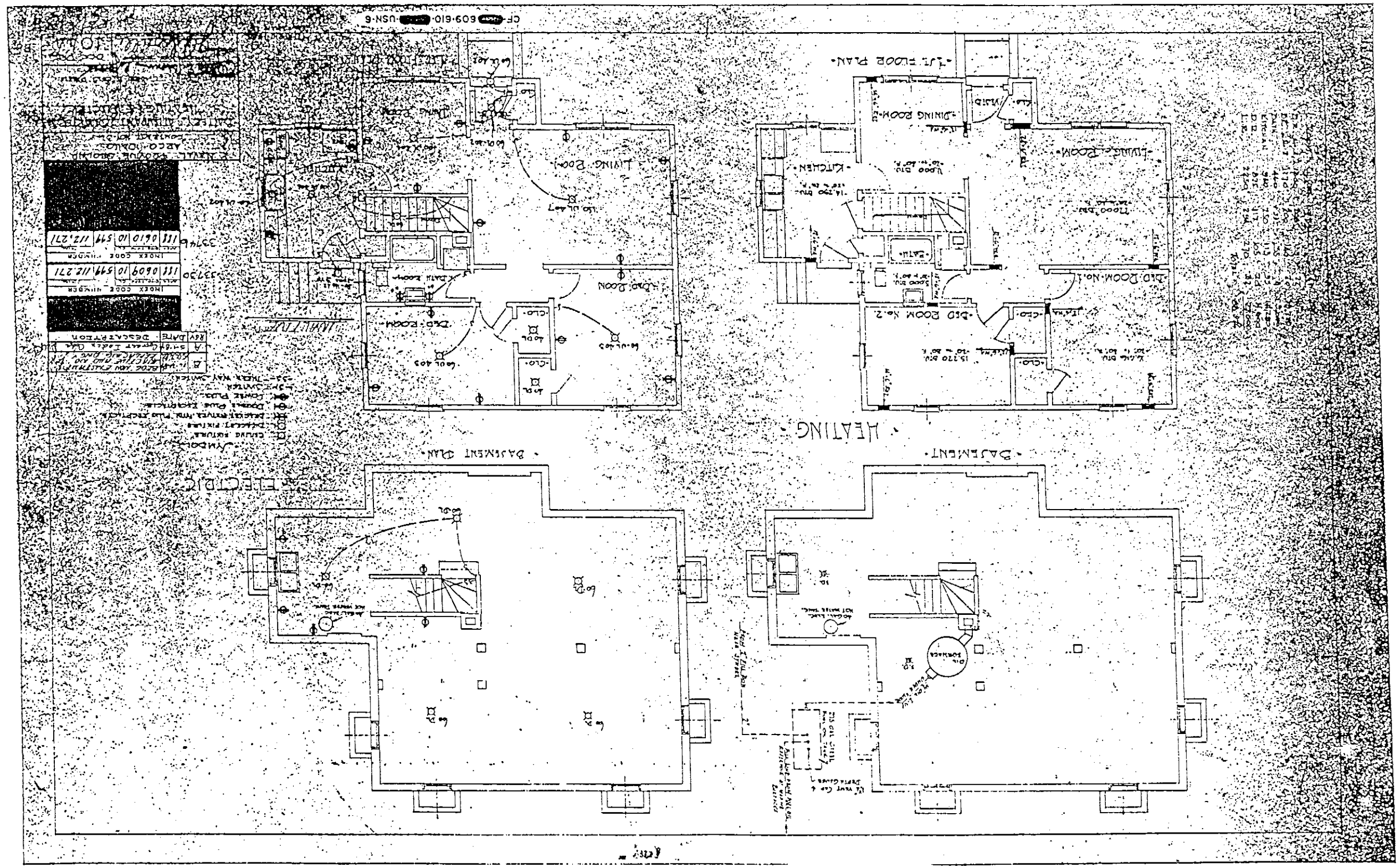

ELECTRIC
HEATING
BASEMENT
BASEMENT PLAN
1ST FLOOR PLAN
LIVING ROOM
DINING ROOM
KITCHEN
BED ROOM
BED ROOM No. 1
BED ROOM No. 2